COUNTRY

VOL. 3

CO - F

1925



# The H & M
# Loose Leaf Typewriter Book

MADE IN U. S. A. PATENTED JUNE 4, 1907

*For Typewritten Records, Sales Books, Etc.*

In using this book, take out the first leaf, make needed entries thereon and, when filled, replace it AT THE BACK of the book following the leaf with leather tab marked "Front". By continuing in this manner this tabbed leaf will gradually move forward and at all times indicate the first page or beginning of the book.

After the entries are all completed, it may be permanently and securely locked or sealed by making, with a hammer and punch or sharp nail, depressions just ahead of each off-set hook as indicated on the cut. If desired, the hook end of the rod can be cut off, but it is not essential.

*Manufactured Exclusively by*

HALL & McCHESNEY, INC.
SYRACUSE .. NEW YORK

Special Order No. H .....25800

# COLONIAL HEIGHTS

LOCATED IN

Sec's 20 & 21 ~ T8N R5E

FRUITRIDGE S.D.

Scale 100'=1"

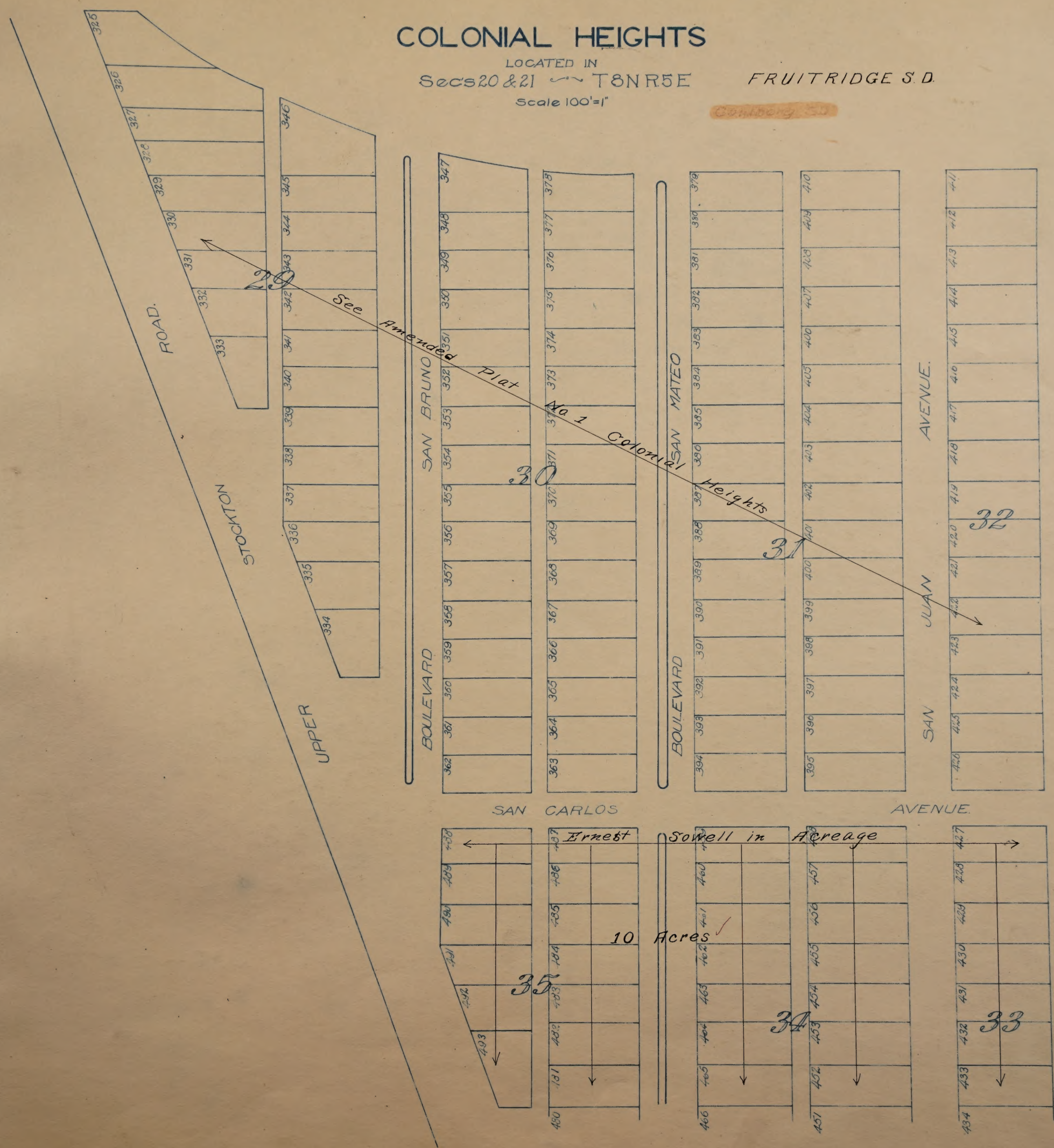

# COLONIAL HEIGHTS

LOCATED IN

Sec's 20 & 21 ~ T.8 N.R.5 E

Scale 100'=1"

FRUITRIDGE S.D.

Blanks to Colonial Invest. Co

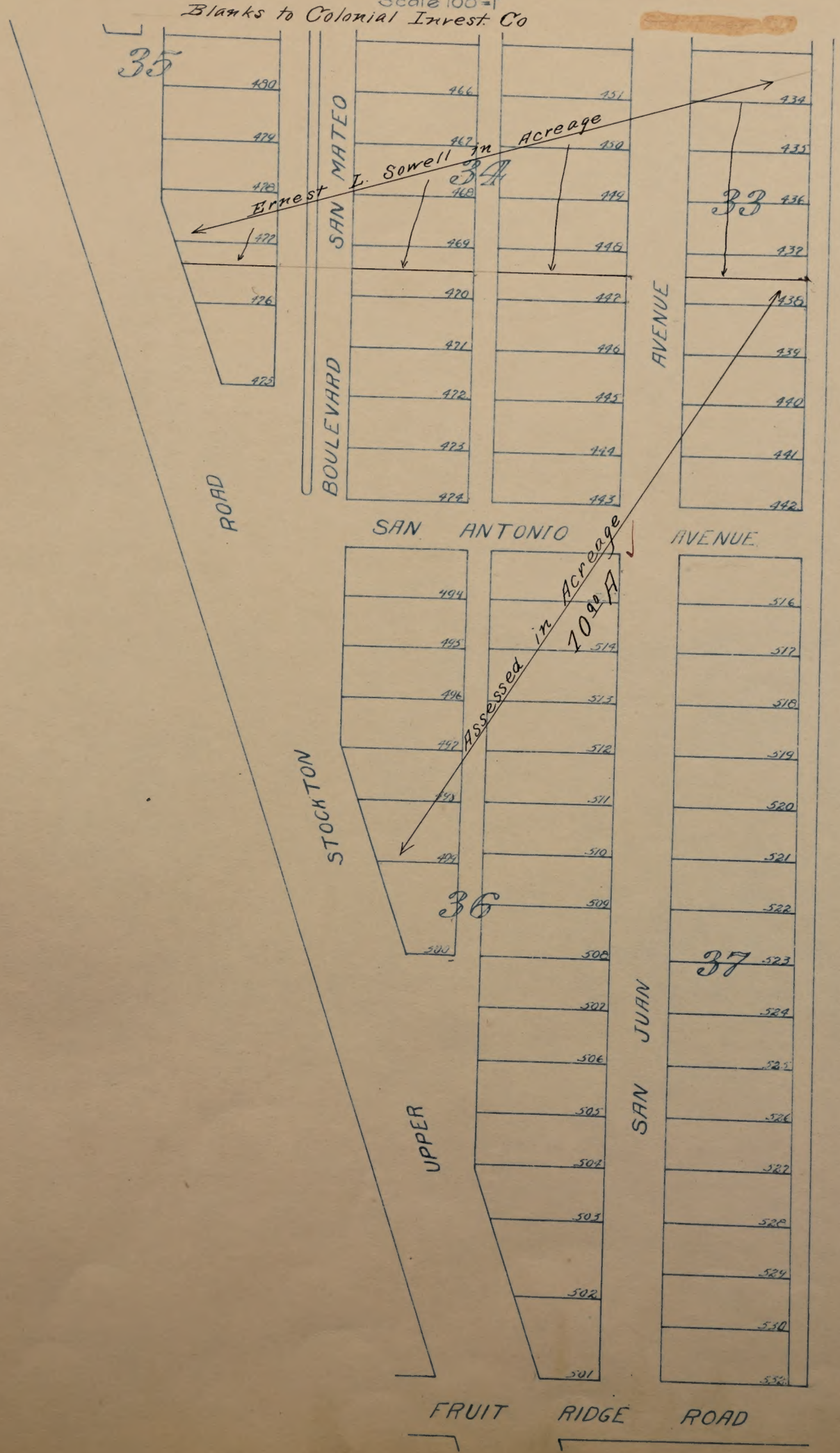

Amended Plat No. 1
of

# COLONIAL HEIGHTS

being –
Blocks 30-31-32 & Parts of 29-33-34-35
of
Colonial Heights
Being a portion W½ Sec. 21 T.8N. R5E.
Scale: 1" = 100'

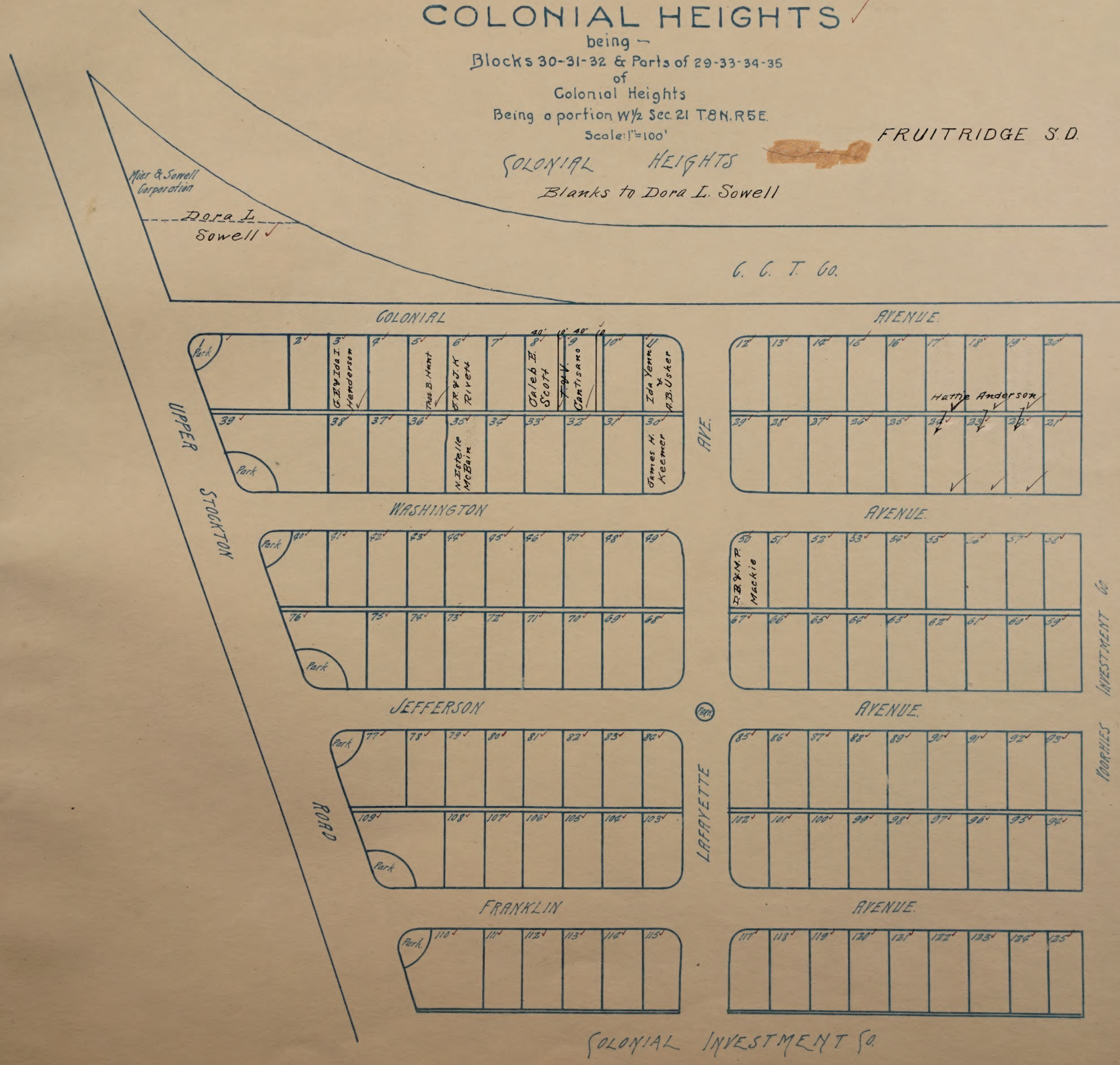

/23

# COMET SUBDIVISION

BEING

Lots 32, 33, 34 & 35 Block 26 Louisiana Tract

LOCATED IN

N.E. 1/4 of Sec. 19, T.8N.R.5E.

Scale: 1"=50'

Blanks to May Clark — Hazel L. Heilbron

Note:- Lot numbers are wrong
new negative to be made

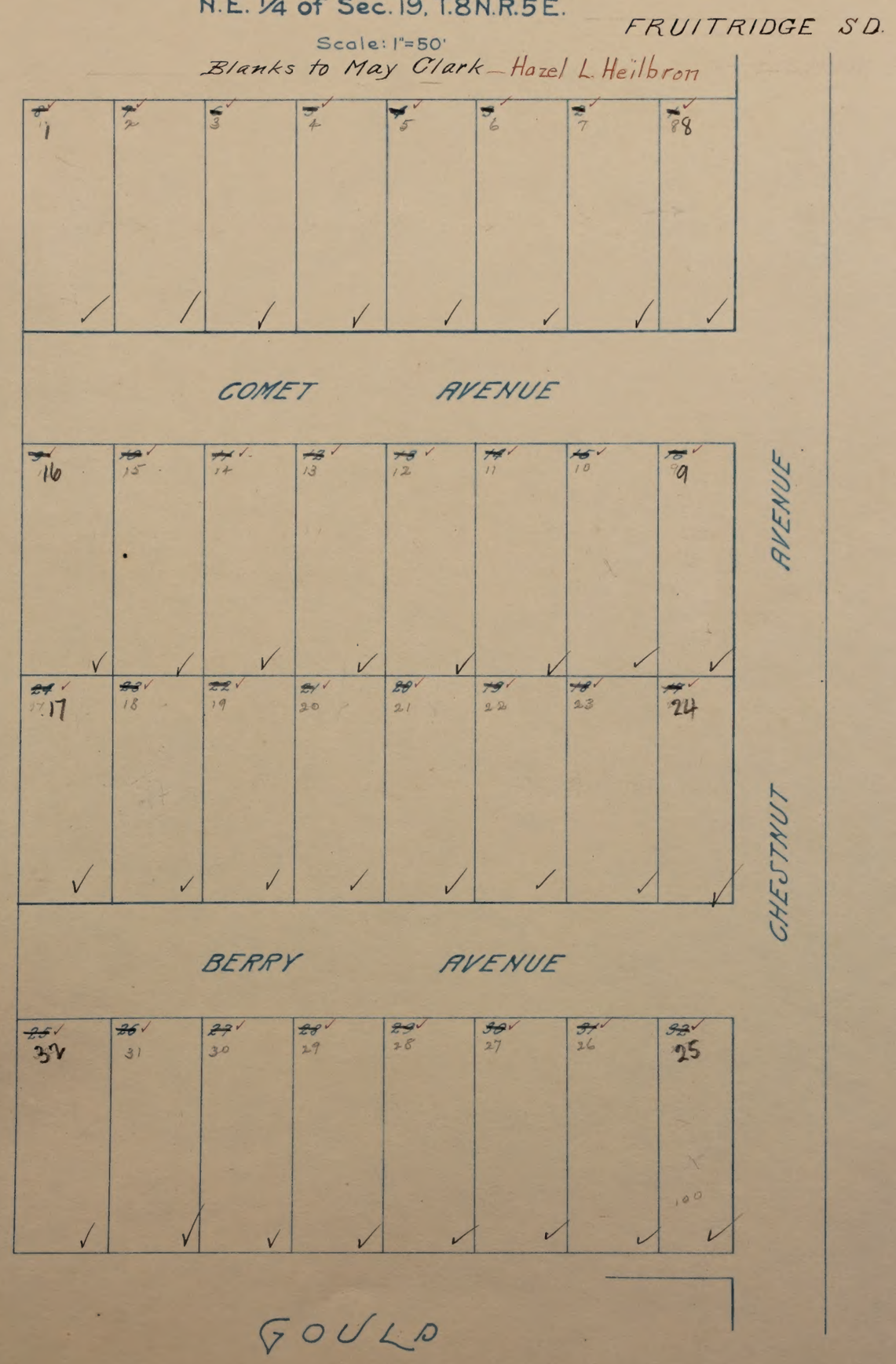


COMET

124

# CONLEY TRACT

SUBDIVISION No. 2
located in
Section 34 T.6N. R.7E.
Scale: 1" = 4 chs.

Laguna S.D.

Blanks to James Conley
All lots 5 ACS. unless otherwise noted.

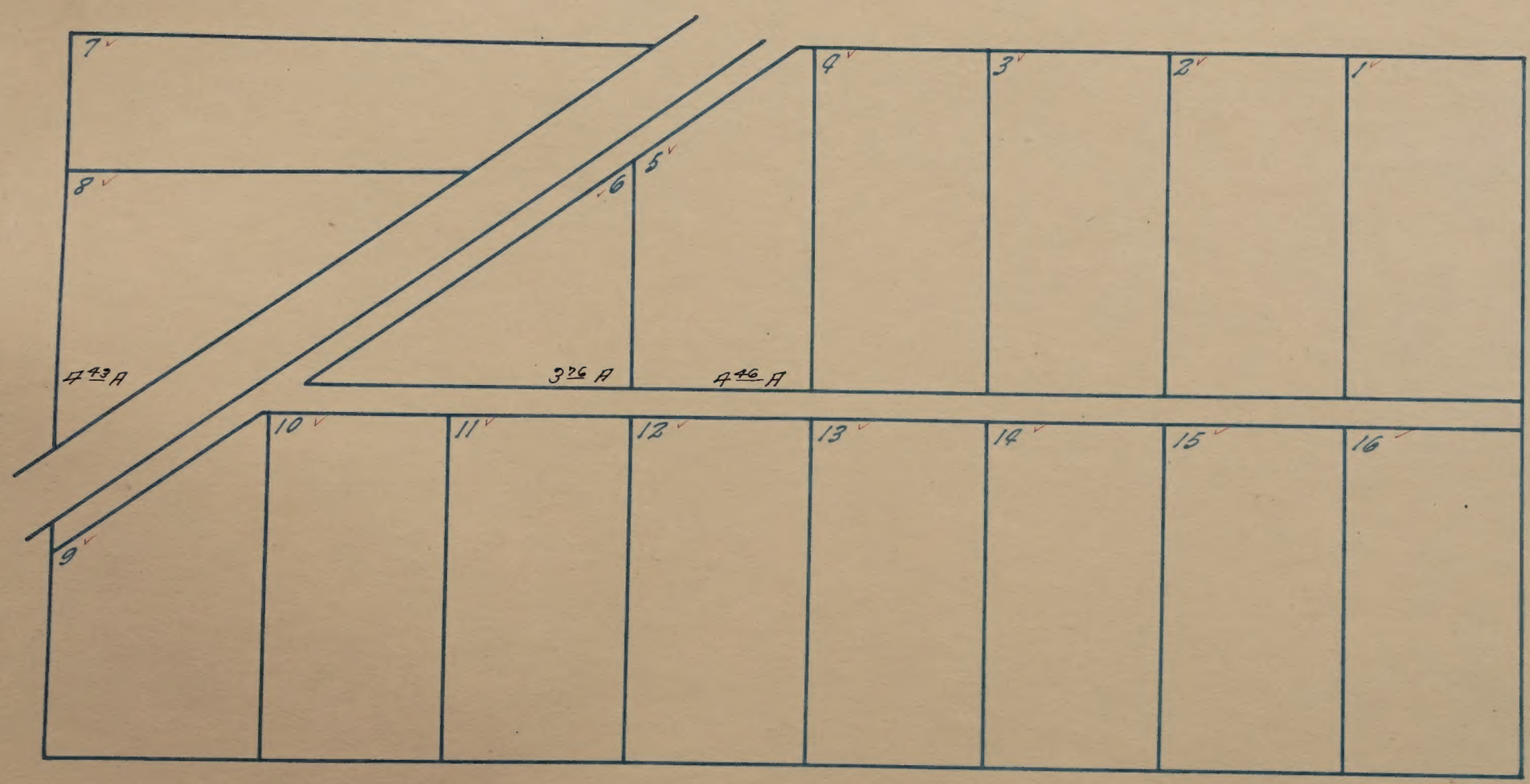


Conley

# COPE SUBD. Nº 3.

LOCATED IN

N.E. 1/4 of Section 22, T.8 N.R.5E.

Scale: 1" = 40'

*Blanks to State of California*

*JUNCTION S.D.*

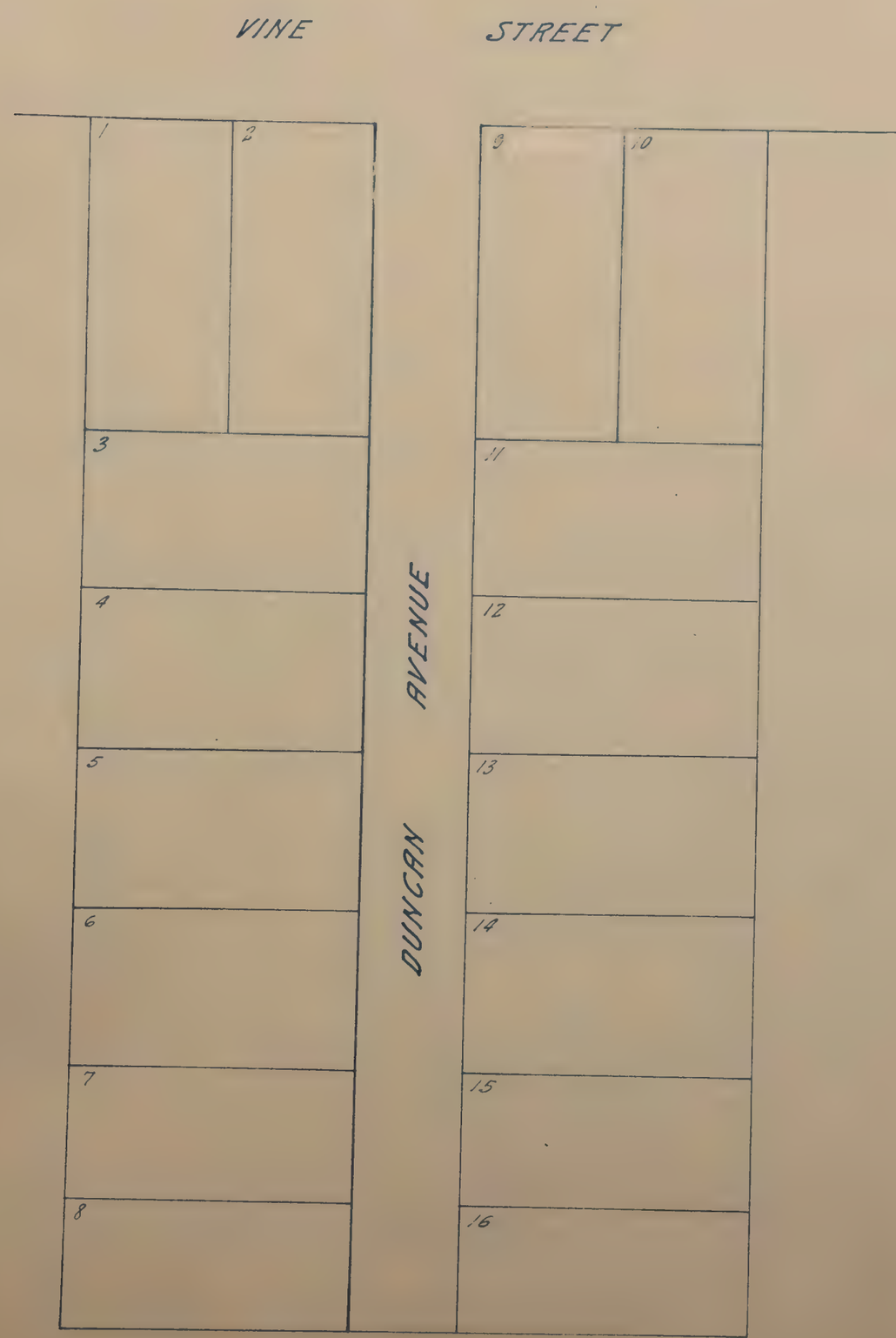


COPE

# COPE SUBD. Nº 6

LOCATED IN

N.E. 1/4 of Section 22, T.8 N. R 5 E.

Scale: 1" = 150'

JUNCTION S.D.

Blanks to State of California

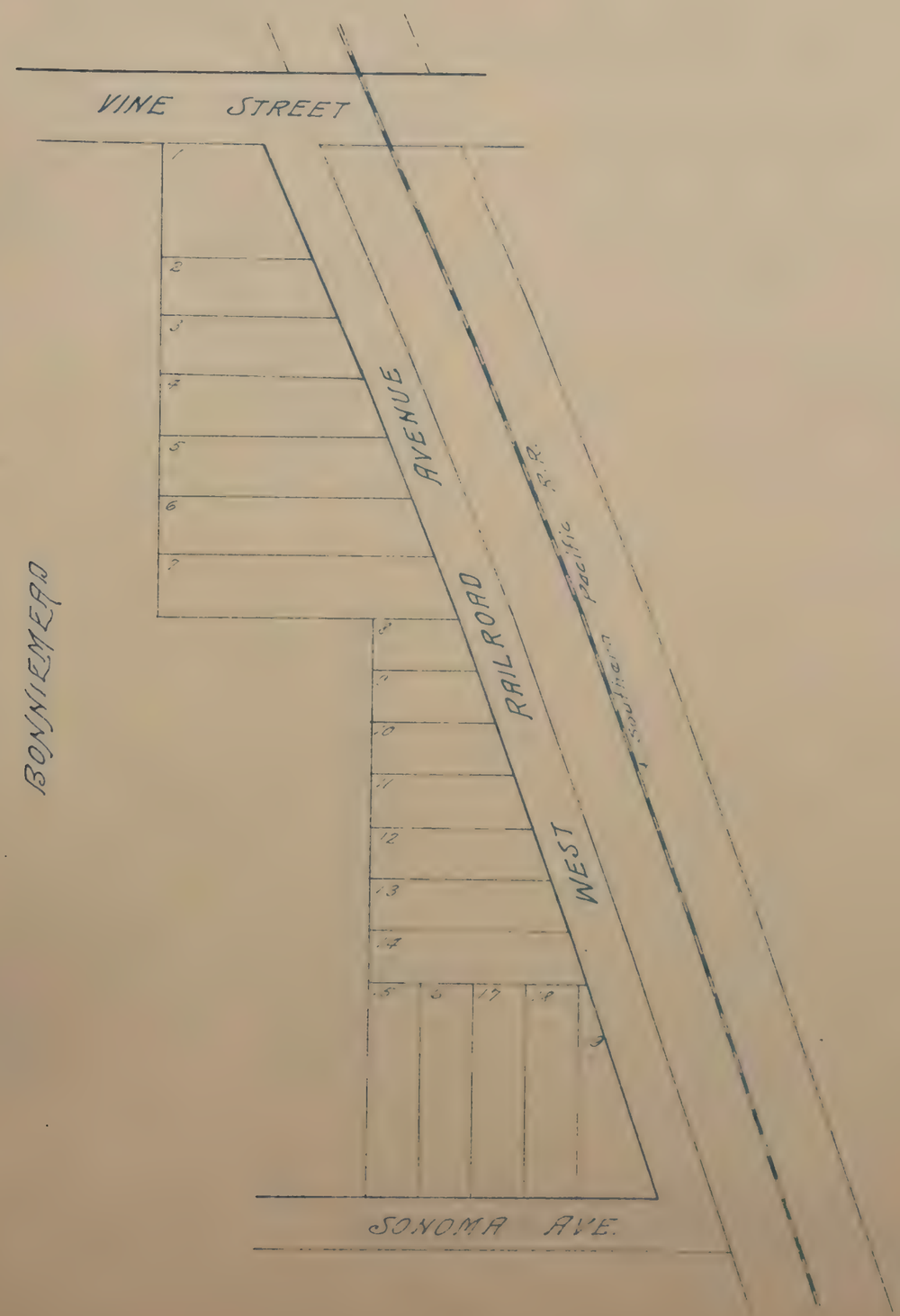

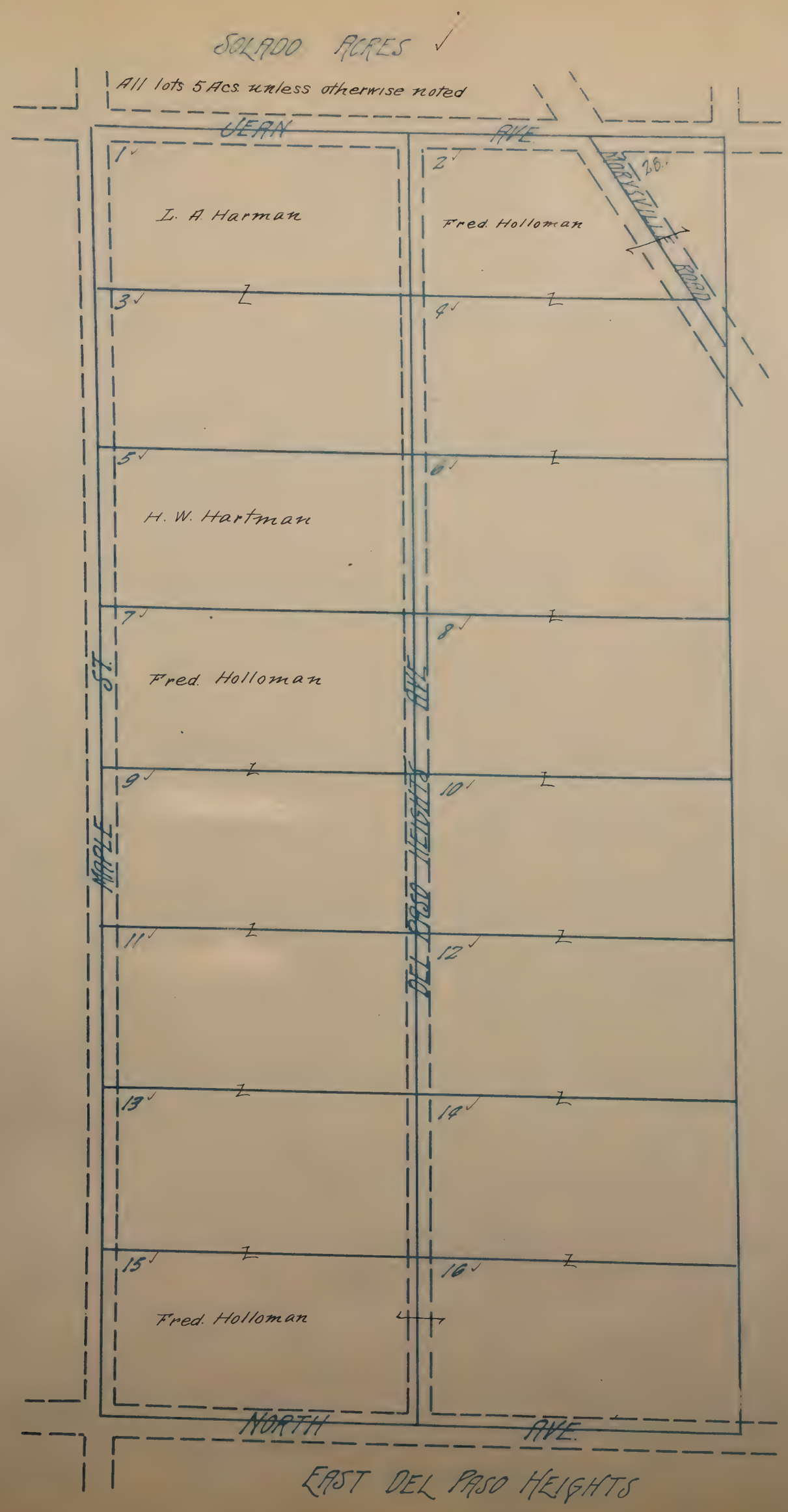


COPE SUB'DN. No. 11
located in
Rancho Del Paso
Scale: 1" = 3 chains

ROBLA S.D.

# CORDOVA TOWNSITE.

LOCATED IN
SECTION 31 T 8 N R 5 E.

Scale 120 feet = 1 inch

Blanks to Hickman-Coleman Co.

Cordova

Blanks to Hickman-Coleman Co.

# CORDOVA TOWNSITE.

LOCATED IN
SECTION 31 T 8 N R 5 E.

Scale 120 feet = 1 inch.

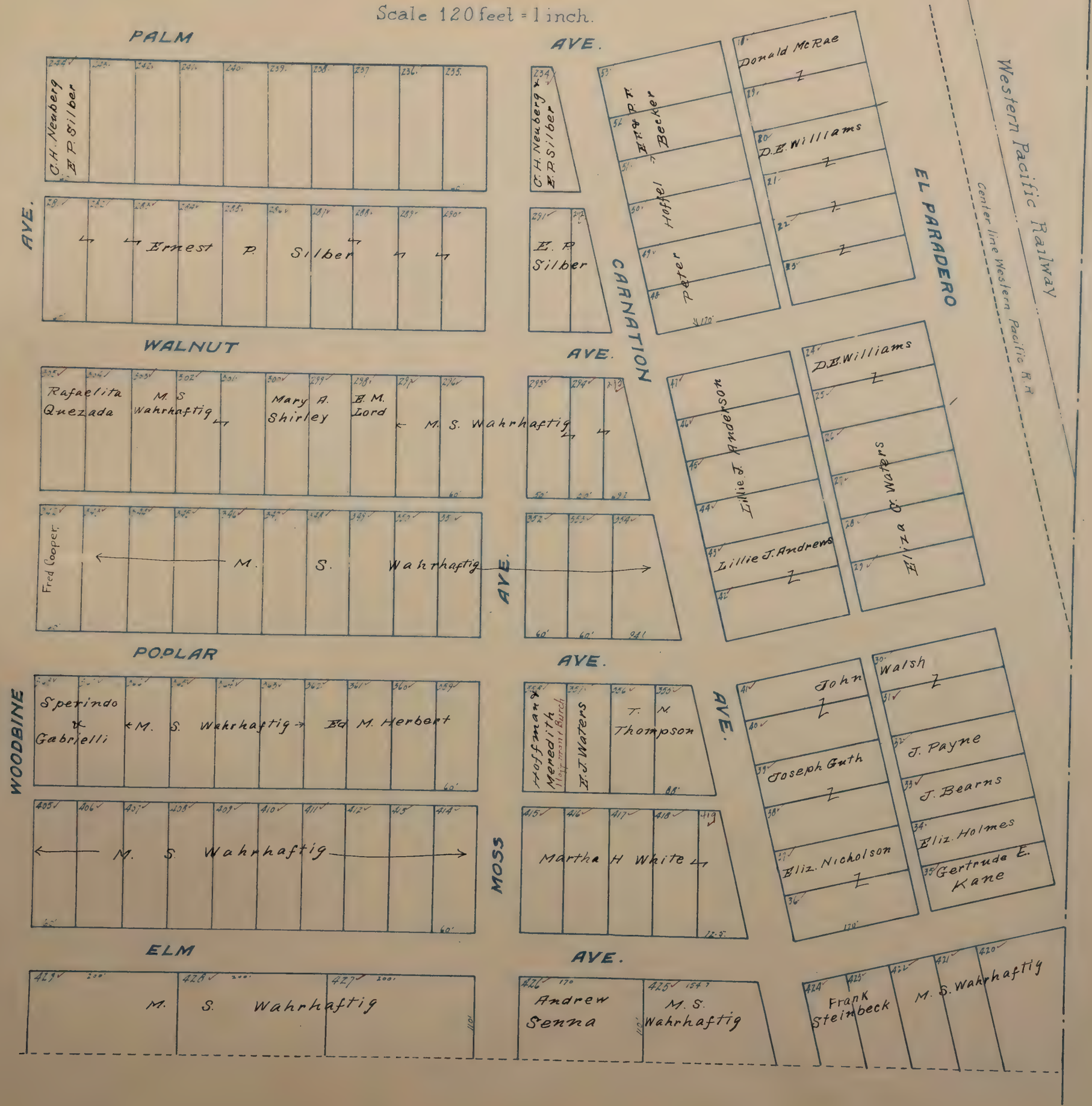

# CORDOVA TOWNSITE

SECTION 31 T 8 N R 5 E

Scale 120 feet = 1 inch

Pacific S D.

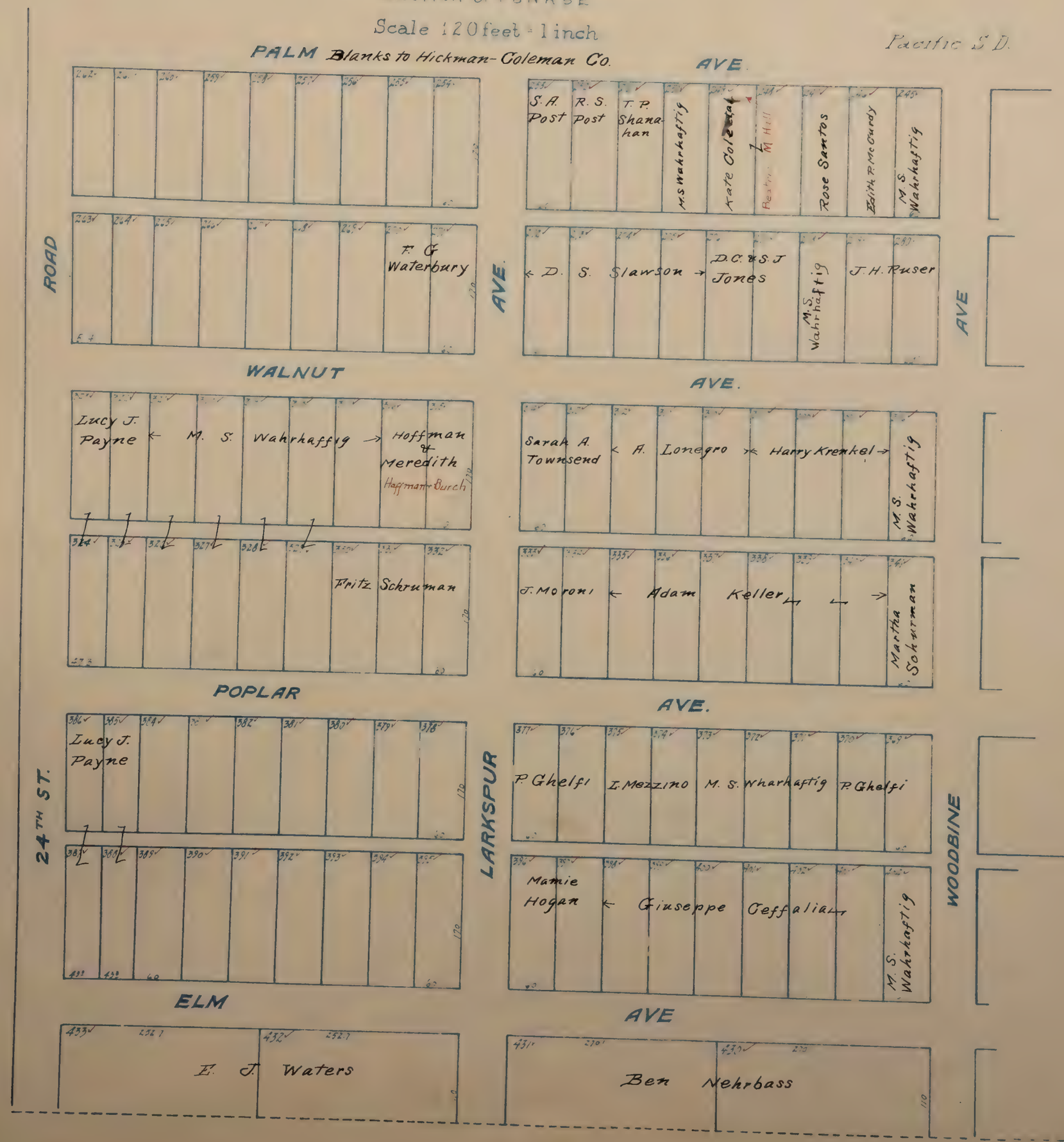

# CORDOVA TOWNSITE.

LOCATED IN
SECTION 31 T 8 N R 5 E

Scale 120 feet = 1 inch.
Blanks to Hickman-Coleman Co.

Pacific C. D.

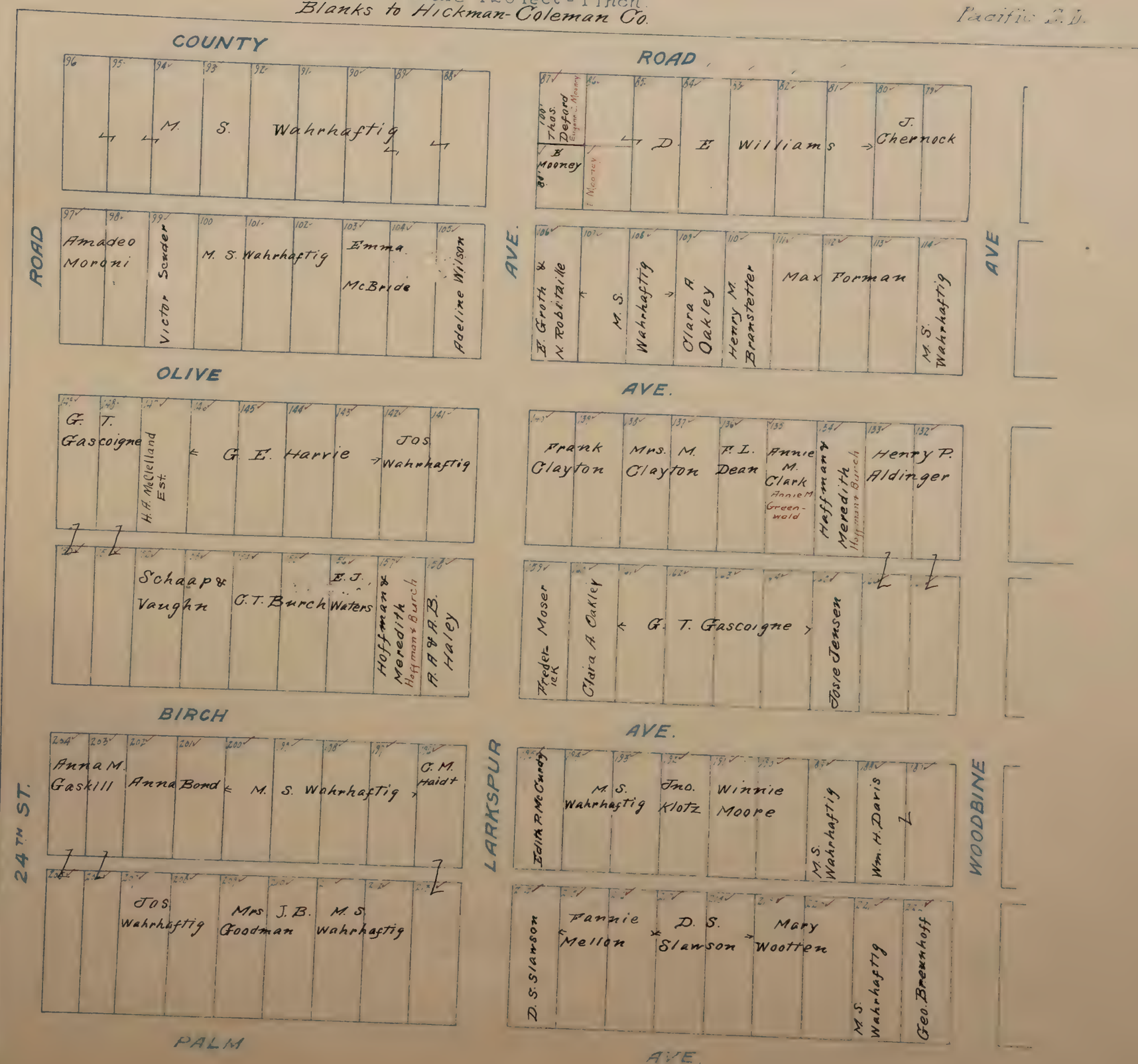

# COURTLAND

Scale 100 feet = 1 inch

# COYLE CITY ACRES

LOCATED IN

S.W. ¼ OF SEC. 19 T.8 N. R.5 E.

SACRAMENTO COUNTY, CALIF.

Scale: 1" = 200'

Blanks to Wilbur S. Brand & Chris. R. Jones

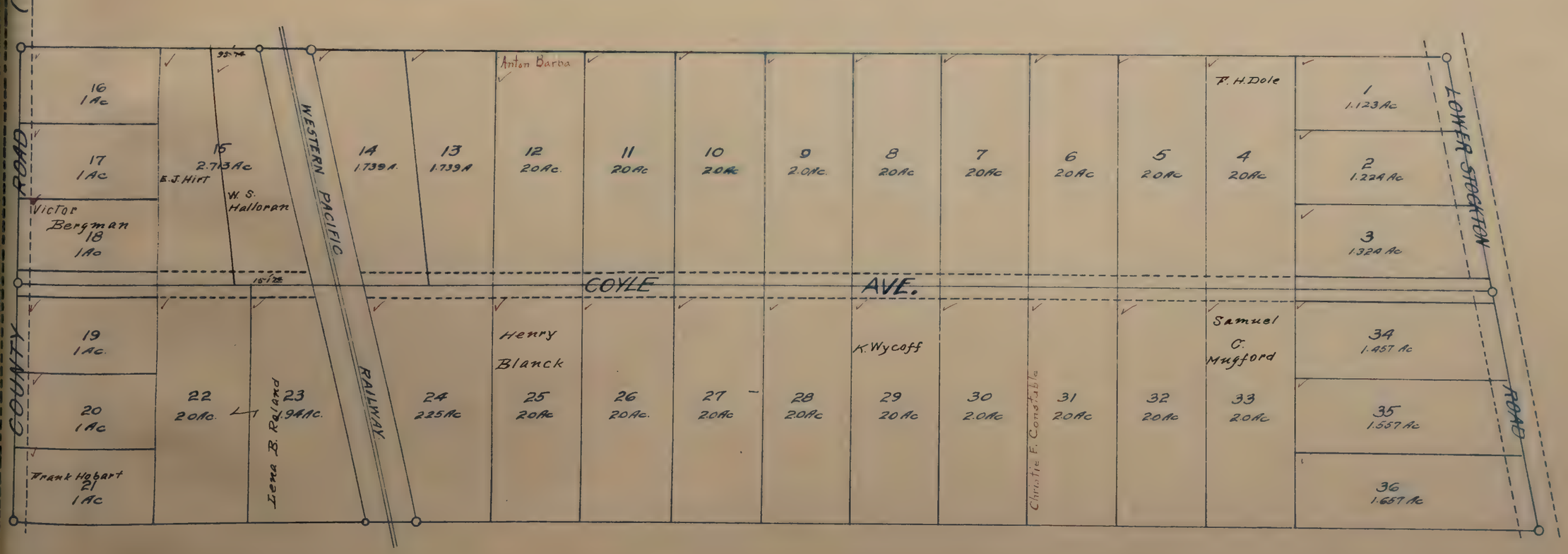

# EDWARD COYLE SUBD'N. ✓

located in ~

N.W. 1/4 of SEC. 19, T. 8 N. R., 5 E.

SACRAMENTO COUNTY

Scale: 1" = 200'

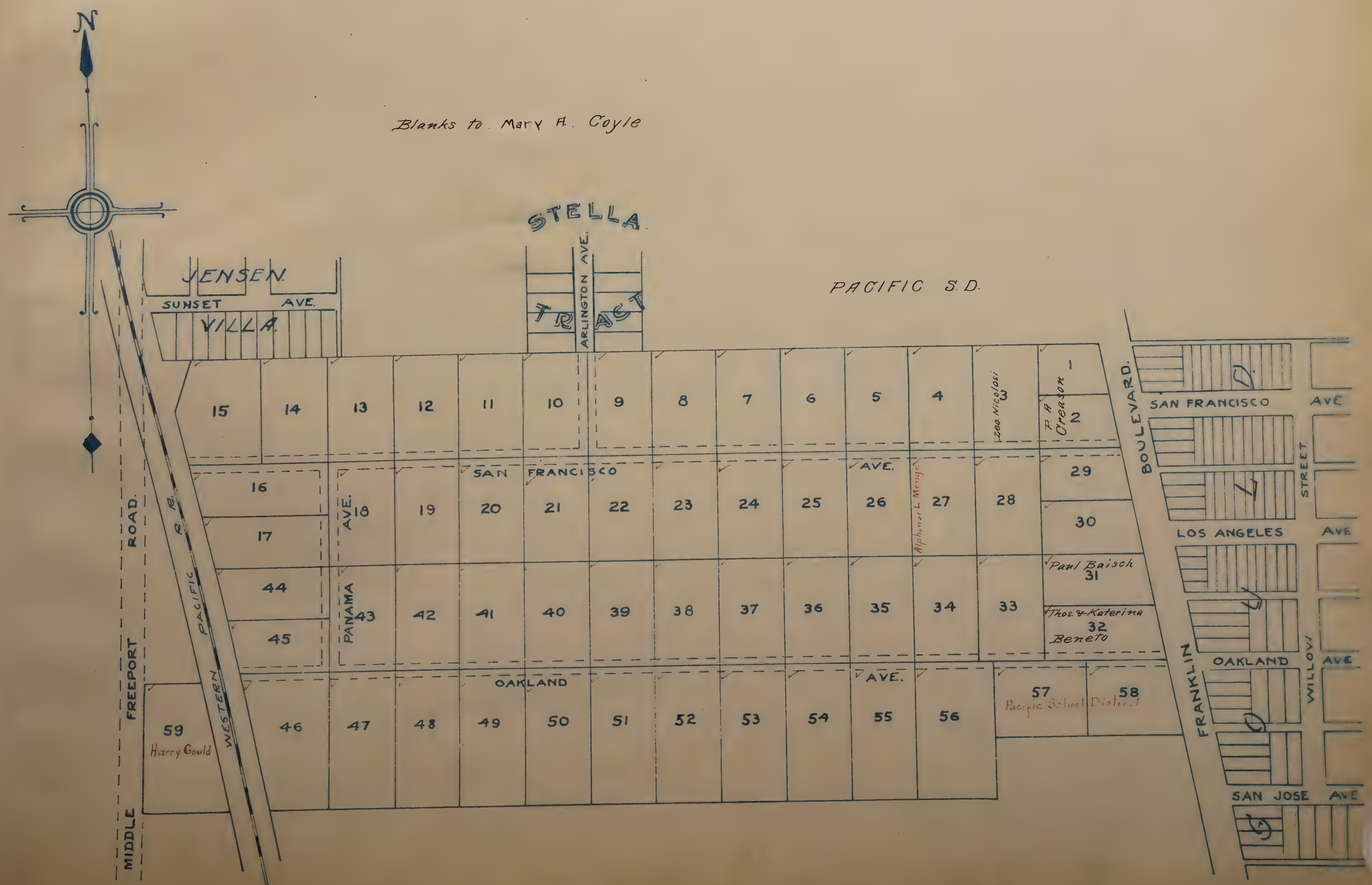

# J·F·CROSS SUBDIVISION ✓

LOCATED IN SEC'S 20 & 21 T 1 0 N R 6 E.

Scale 10 chains = 1 inch.

*Blanks to Cross Invt Co. & W.E. & Ida Hyde*
*All lots 10 ACS. unless otherwise noted*

*Dry Creek S.D.*

Davis

# DAVIS

LOCATED IN SEC 15 T8N R5E.

Scale 4 chains = 1 inch

*Junction S D*



# ELIZABETH DAVIS EST.

Located in

Sec. 13 T.6 N R 6 E.

Scale : 1 in = 400 ft

Davis S.D.

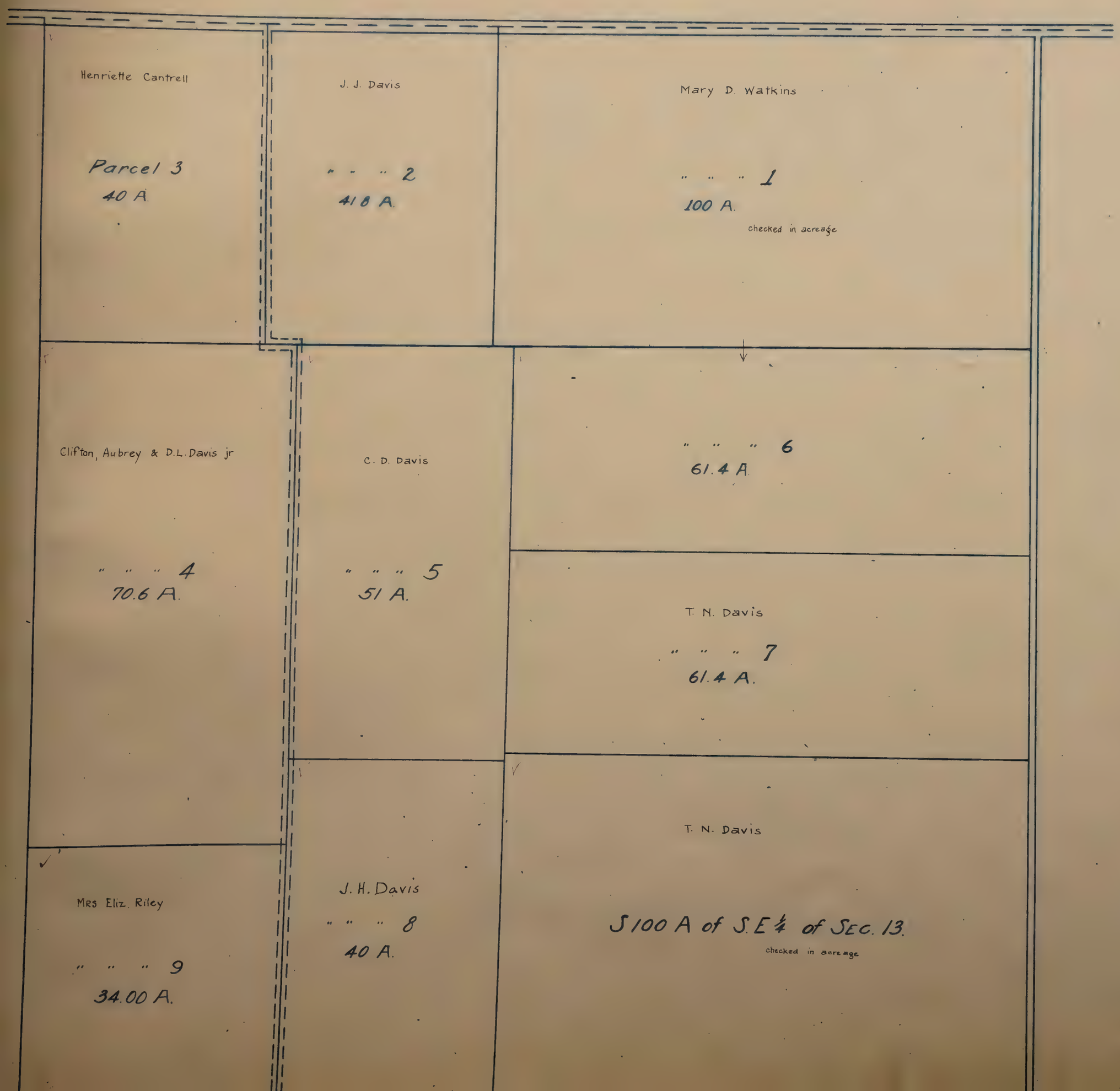

# DEL PASO HEIGHTS

LOCATED IN

Section 12 Rancho Del Paso

Sacramento County

Blanks to C.M. Goethe

Del Paso Heights S.D.

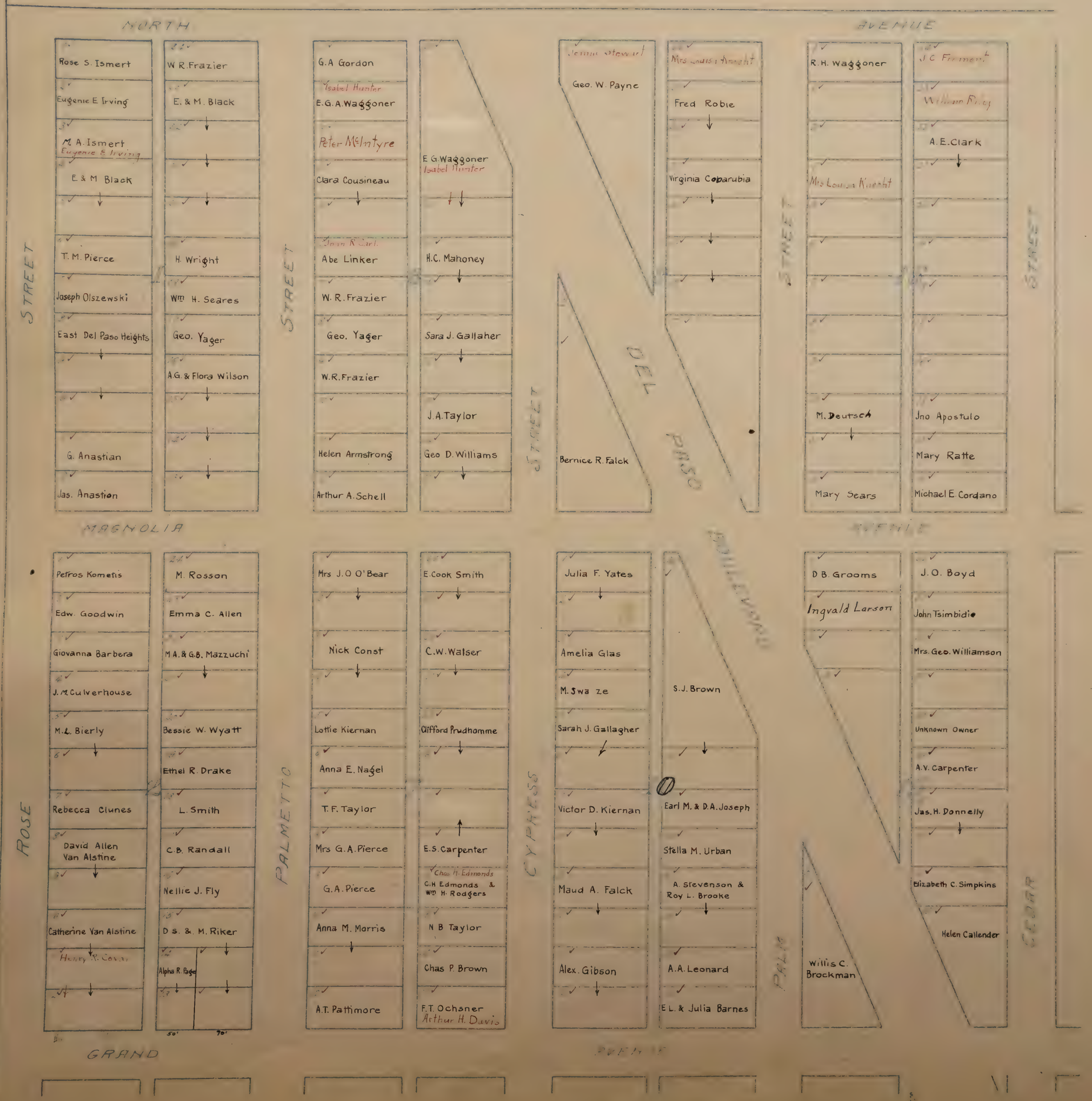


Del Paso Hts

# DEL PASO HEIGHTS

LOCATED IN

Section 12 Rancho Del Paso

Scale: 1 inch 100 feet

Blanks to C.M. Goethe

Del Paso Heights School Dist

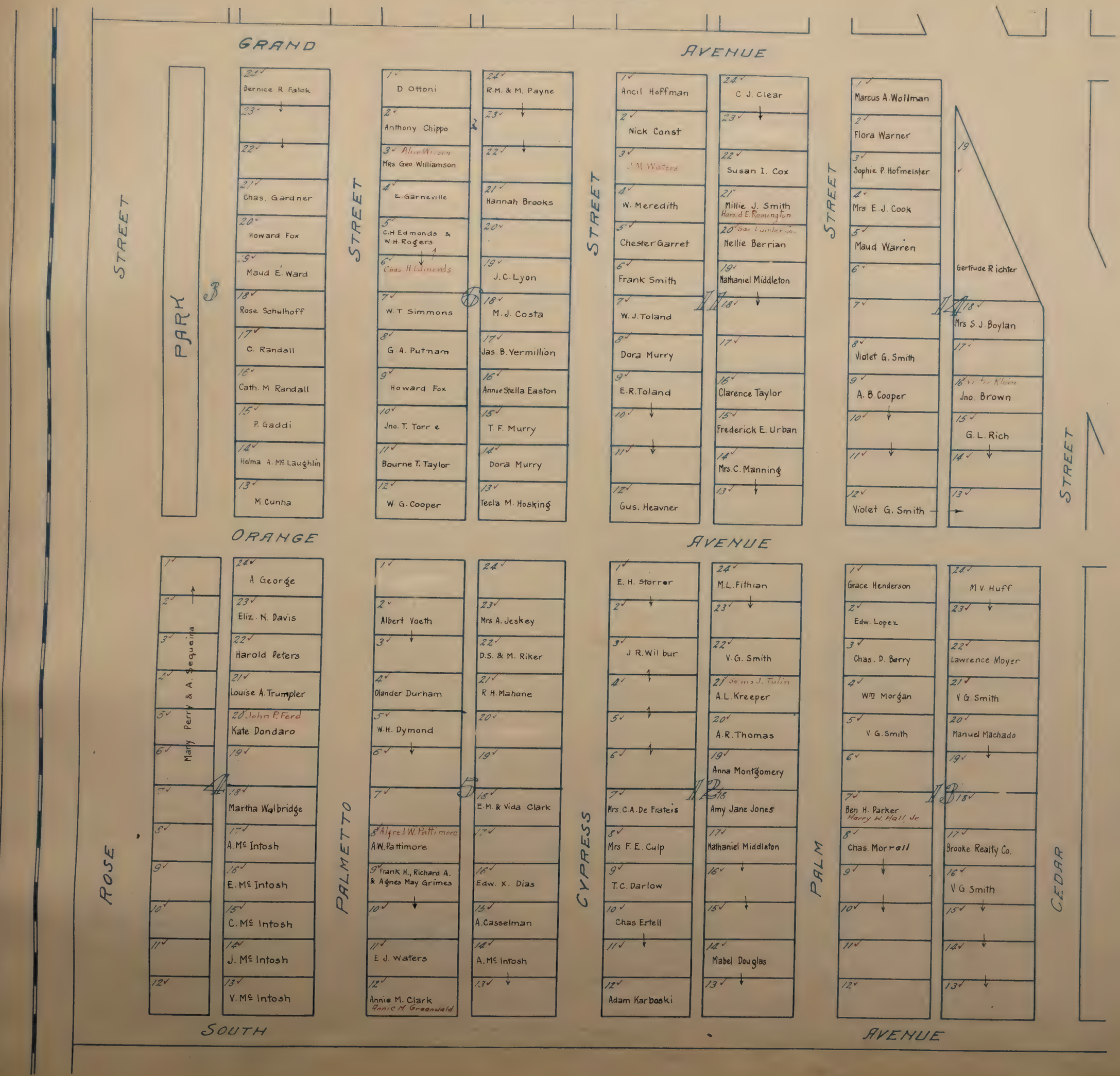

# DEL PASO HEIGHTS

LOCATED IN

Section 12 Rancho Del Paso

Scale 1 inch = 100 feet

Blanks to C. M. Goethe

Del Paso Heights S. D

~~Oak Grove~~

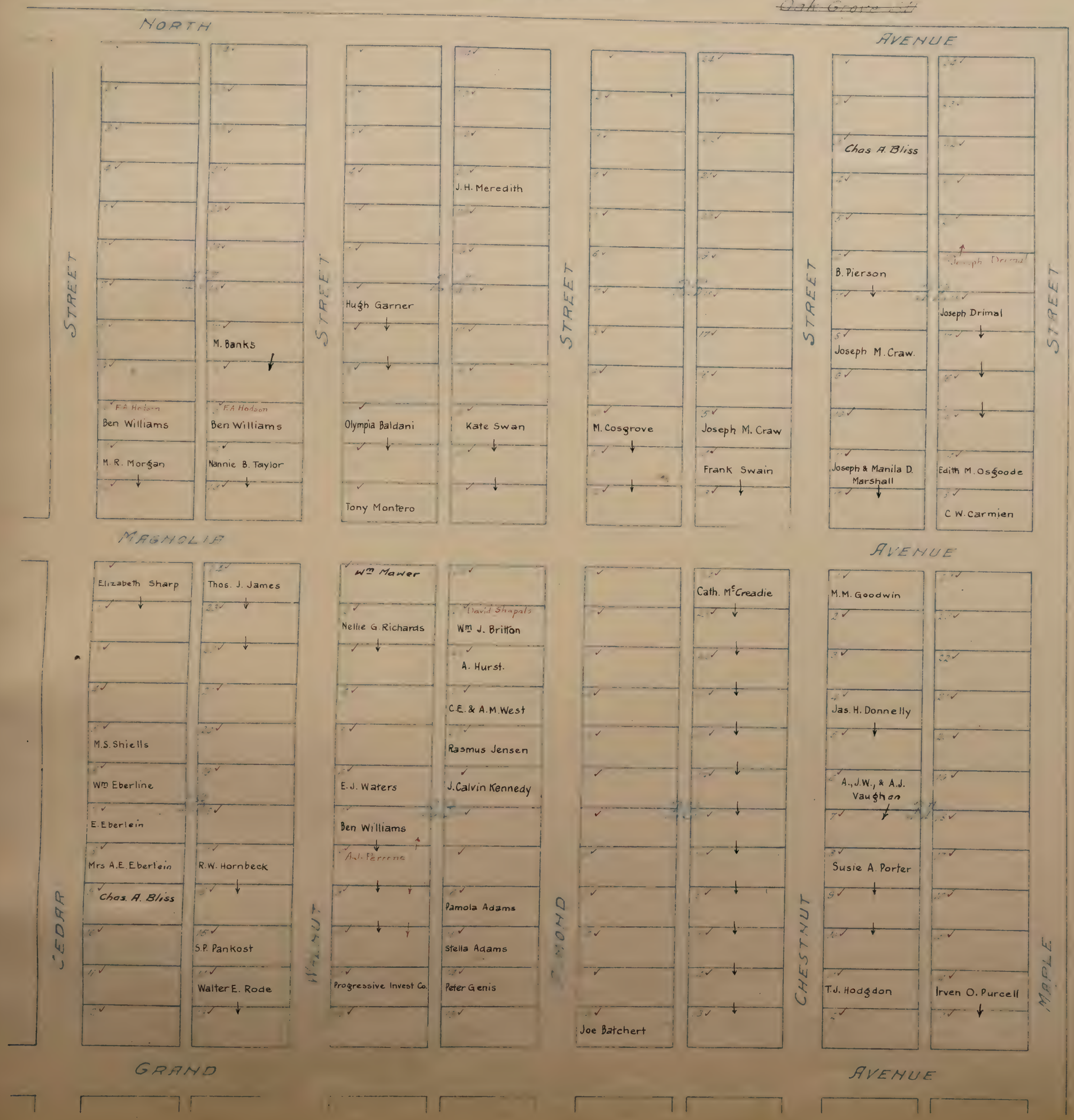

# DEL PASO HEIGHTS

LOCATED IN

Section 12 Rancho Del Paso

Scale: 1 inch = 100 feet.

Blanks to C. M. Goethe

DEL PASO HEIGHTS S. D.

~~Oak Grove S.D.~~

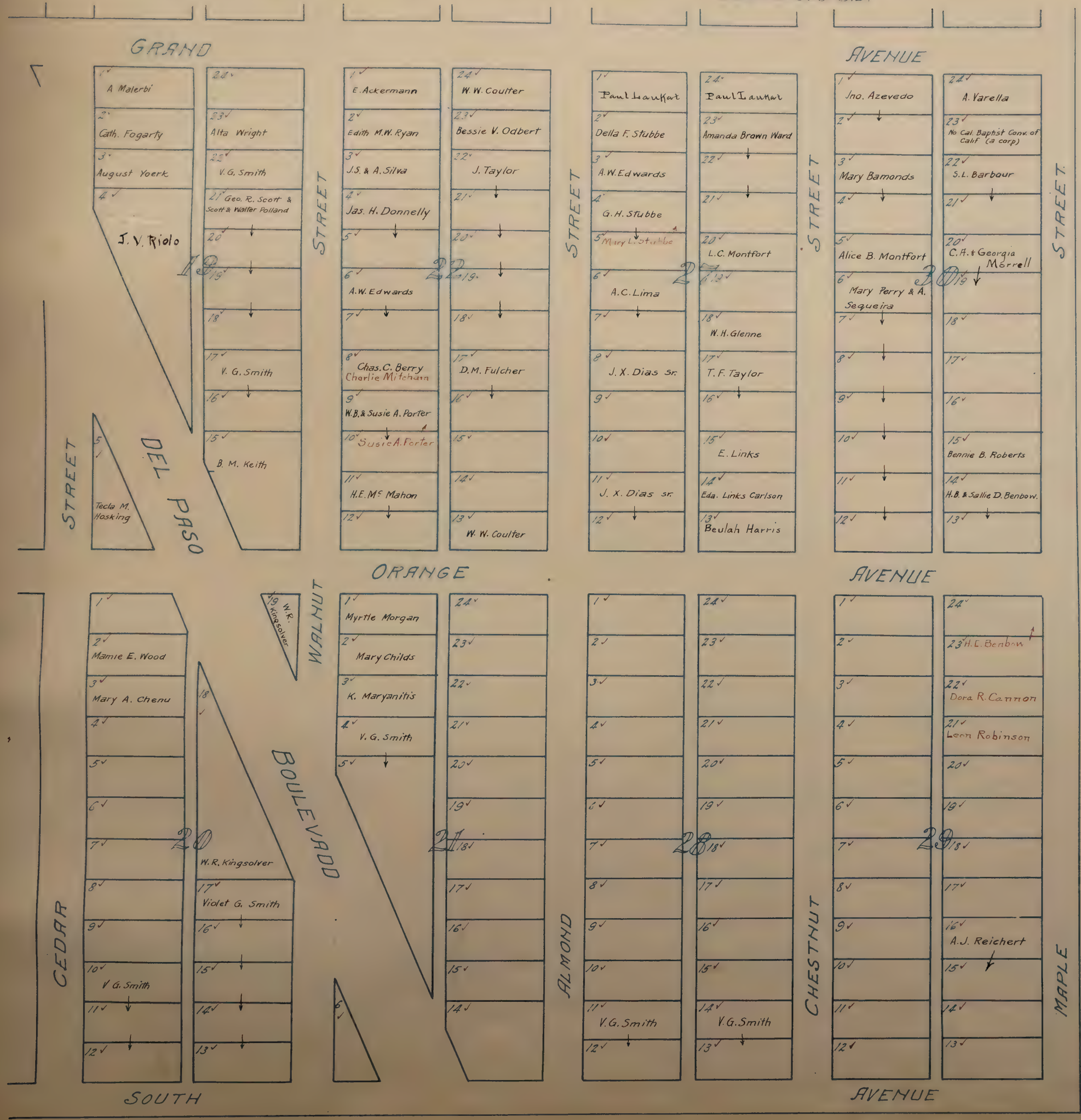

SUBDIVISION Nº 1.

# DEL PASO HEIGHTS

OR

Brooke Realty Co's. Subdivision Nº 130

LOCATED IN

W. 1/2 of Sec, 19, T.10 N., R.6 E.

Scale: 1" = 400'

Center S. D.



# DEL PASO PARK VIEW TRACT NO. 1

located in
Sec's. 26-27-31 T9N. R.5E.
Scale 1" = 600 ft.

Arcade S.D.

Note :- All Blanks assessed to United States Farm Land Co.
All Lots marked x assessed to Marshall Diggs.

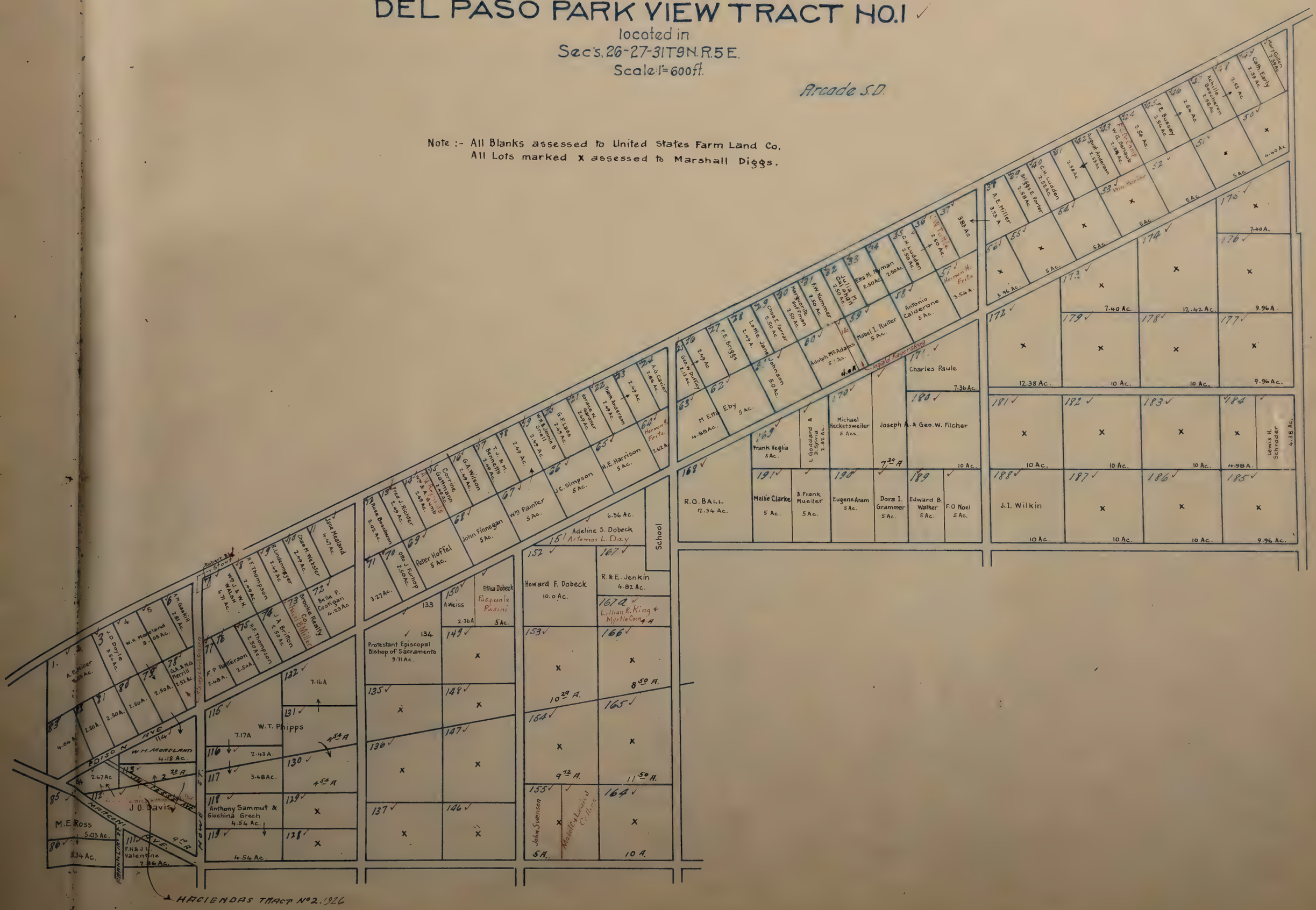

# DEL PASO PARK VIEW TRACT No 2

located in
Sec's 27 & 30 Rancho Del Paso
Scale: 1" = 600'

Arcade S.D.

Note: All blanks Assessed to Marshall Diggs
All tracts contain 10 Acs. unless otherwise noted

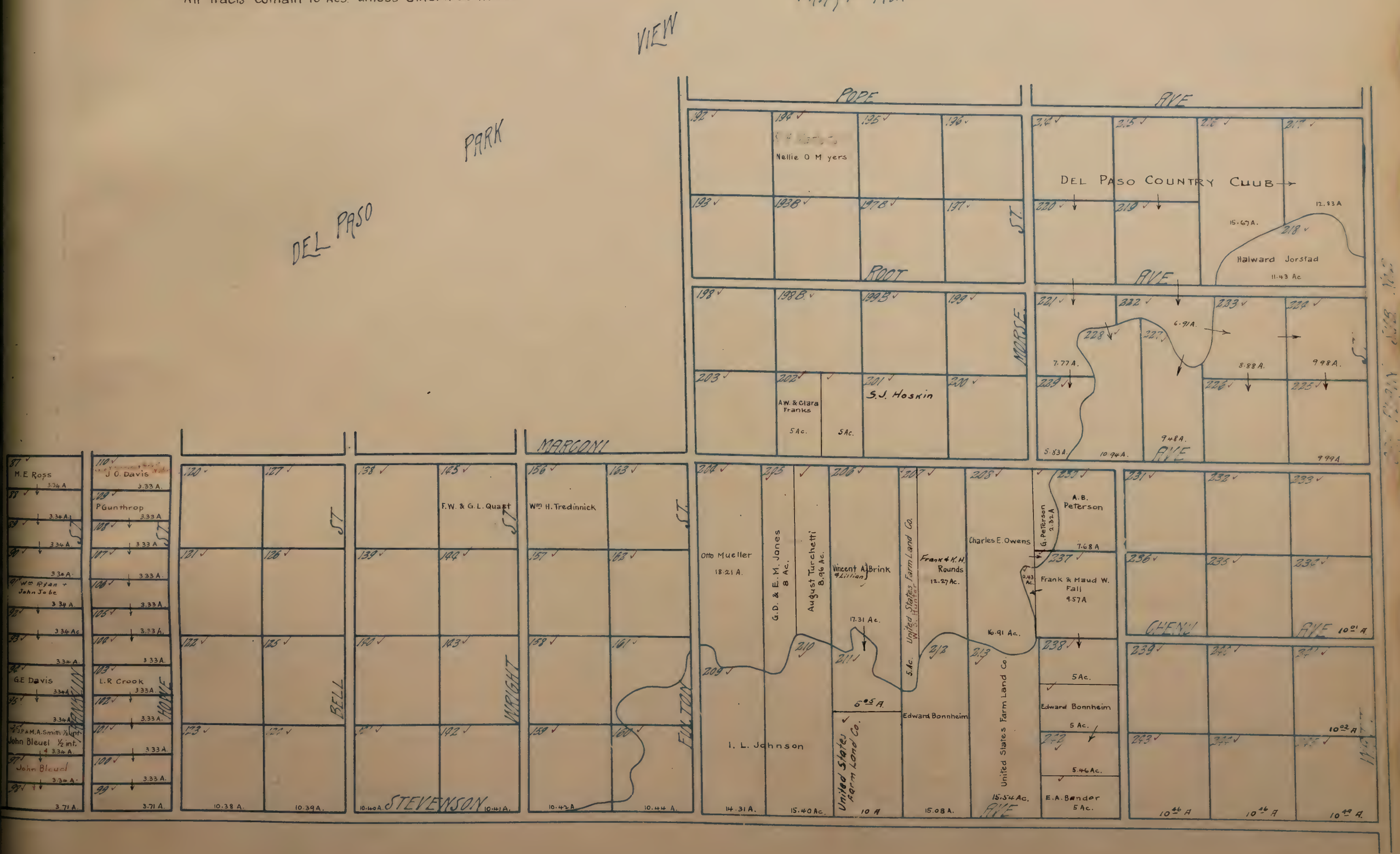

# DEL PASO VALE

LOCATED IN

Sec's. 46-52-53 of Rancho Del Paso

Scale = 1 in. = 8 chs.

Blanks to United States Farm Land Co.

# DEL PASO VALE

LOCATED IN

Sec's. 46-52-53 of Rancho Del Paso

Scale = 1 in. = 8 chs.

Blanks to United States Farm Land Co.

All lots 10 Acs. unless otherwise noted.

CARMICHAEL S.D.

~~San Juan S.D.~~

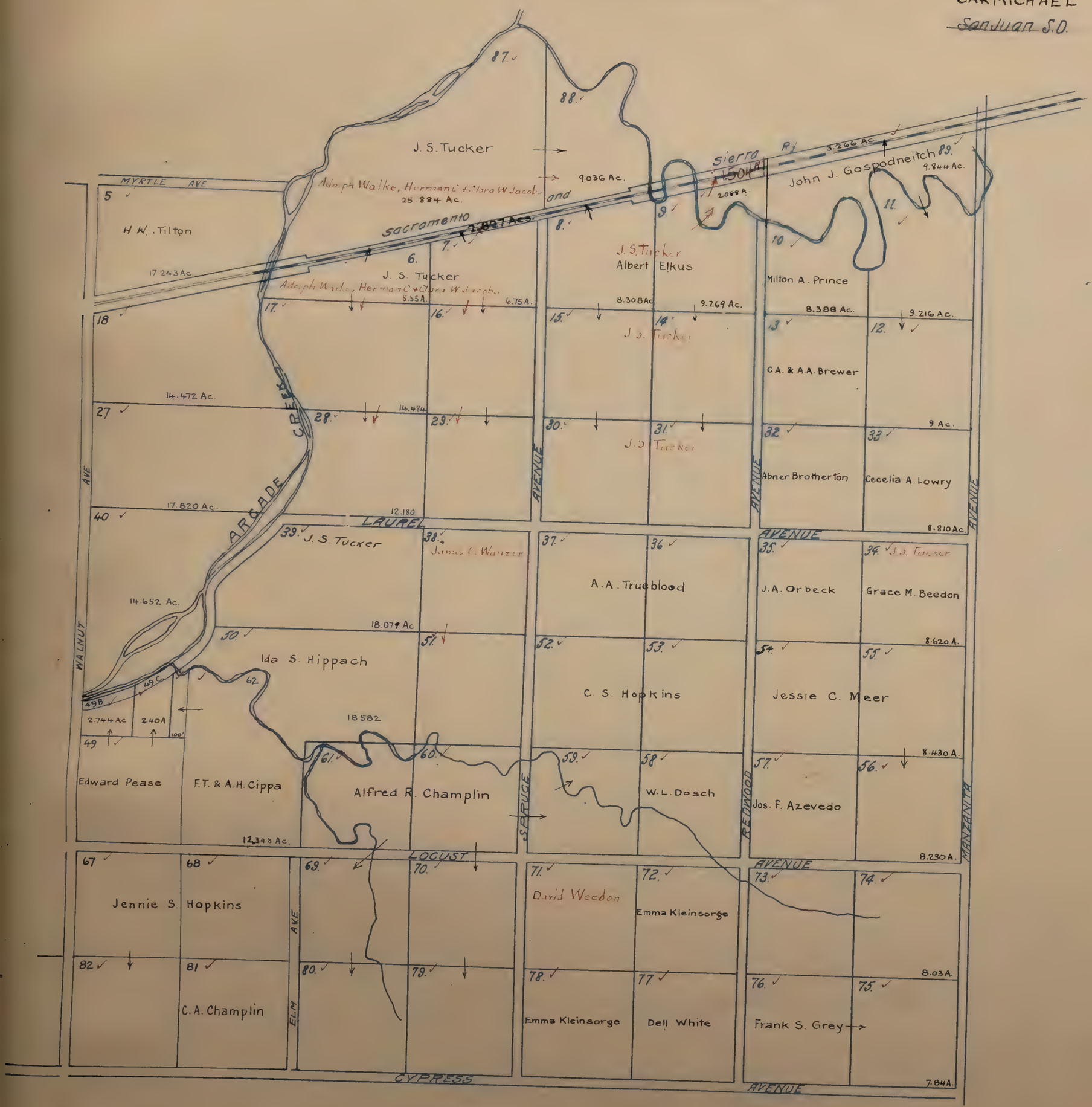

# DEL RIO JUNCTION ✓

LOCATED IN
S.W.¼ SEC. 30. T8N. R5E
Scale: 100' = 1'

Blanks to Calif. Trust & Savings Bank

Pacific S.D.

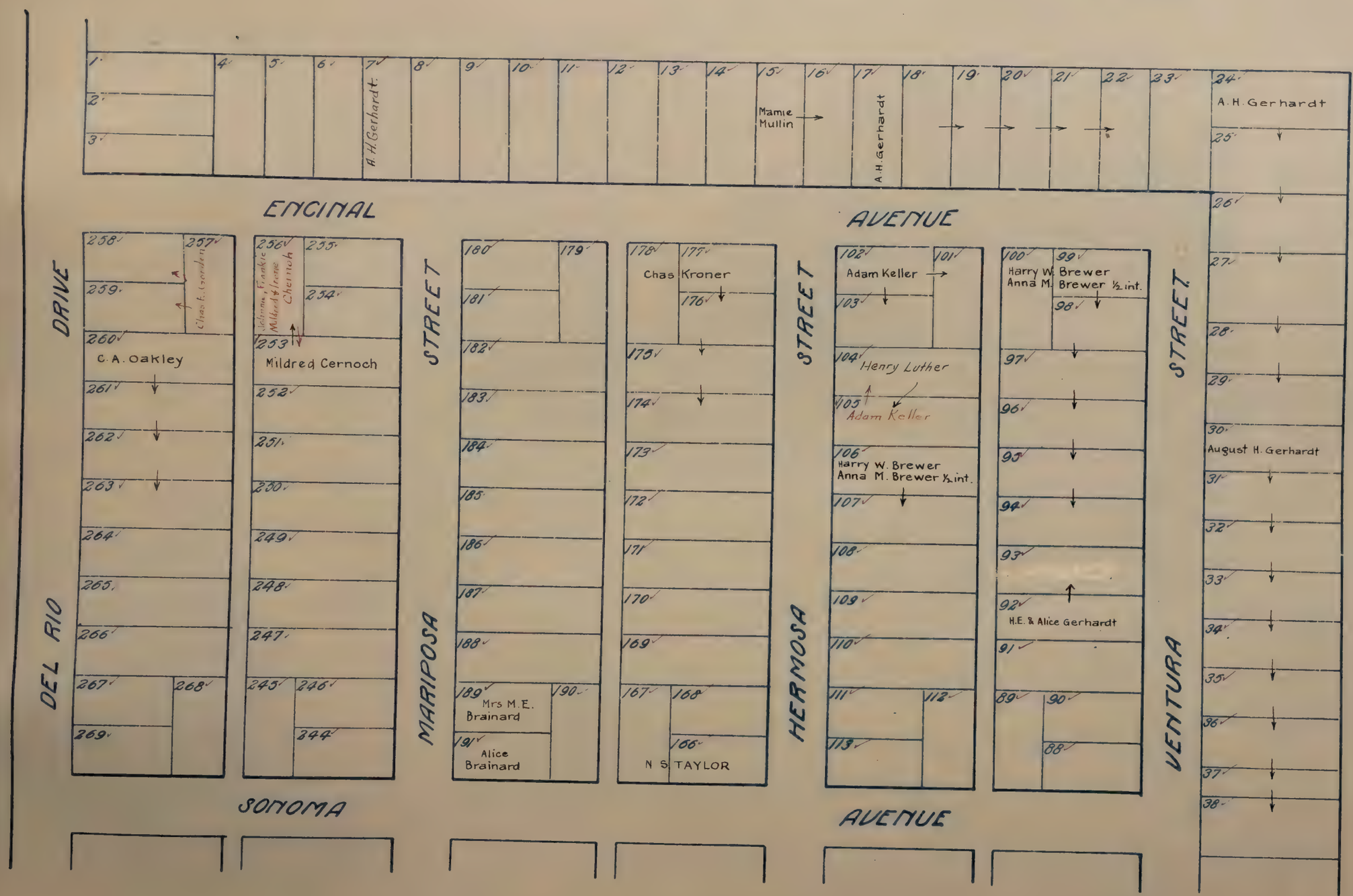


Del Rio J.

# DEL RIO JUNCTION

LOCATED IN
S.W.¼ SEC.30 T.8N.,R.5E.
Scale: 100ft.=1in.

All Blanks to Calif. Trust & Savings Bank

Pacific S.D.

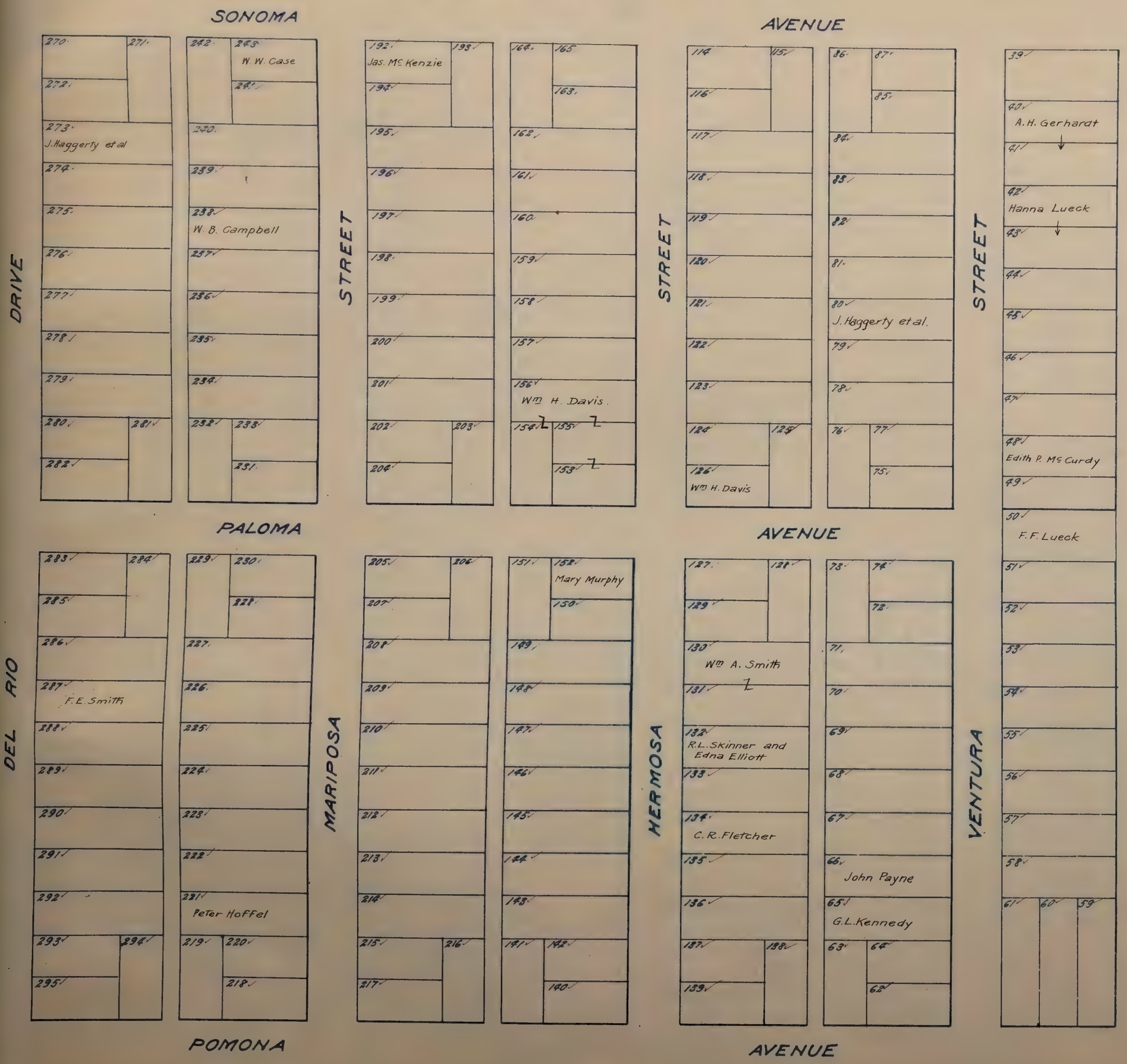

# DON RAY COLONY NO. 1

NEAR GALT

Scale: 1 inch = 150 feet.

Blanks to Don Ray Co.

Lee S.D.

Don Ray

# DON RAY COLONY NO. 1

LOCATED

Near Galt

Scale: 1 inch = 150 feet.

Blanks to Don Ray Co.

COLONY S.D.

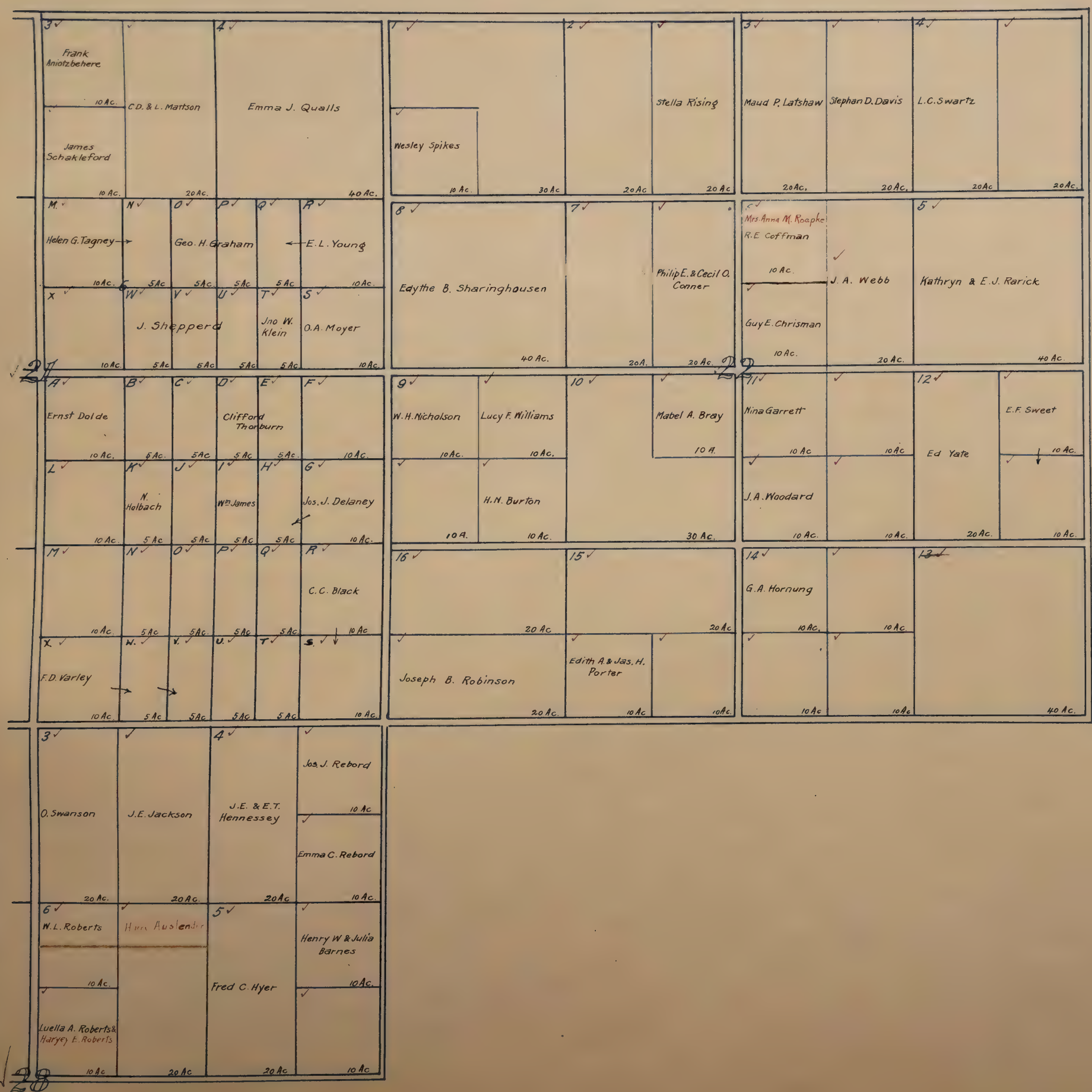

# DON RAY COLONY NO.1

NEAR GALT

Scale: 1 inch = 150 feet.

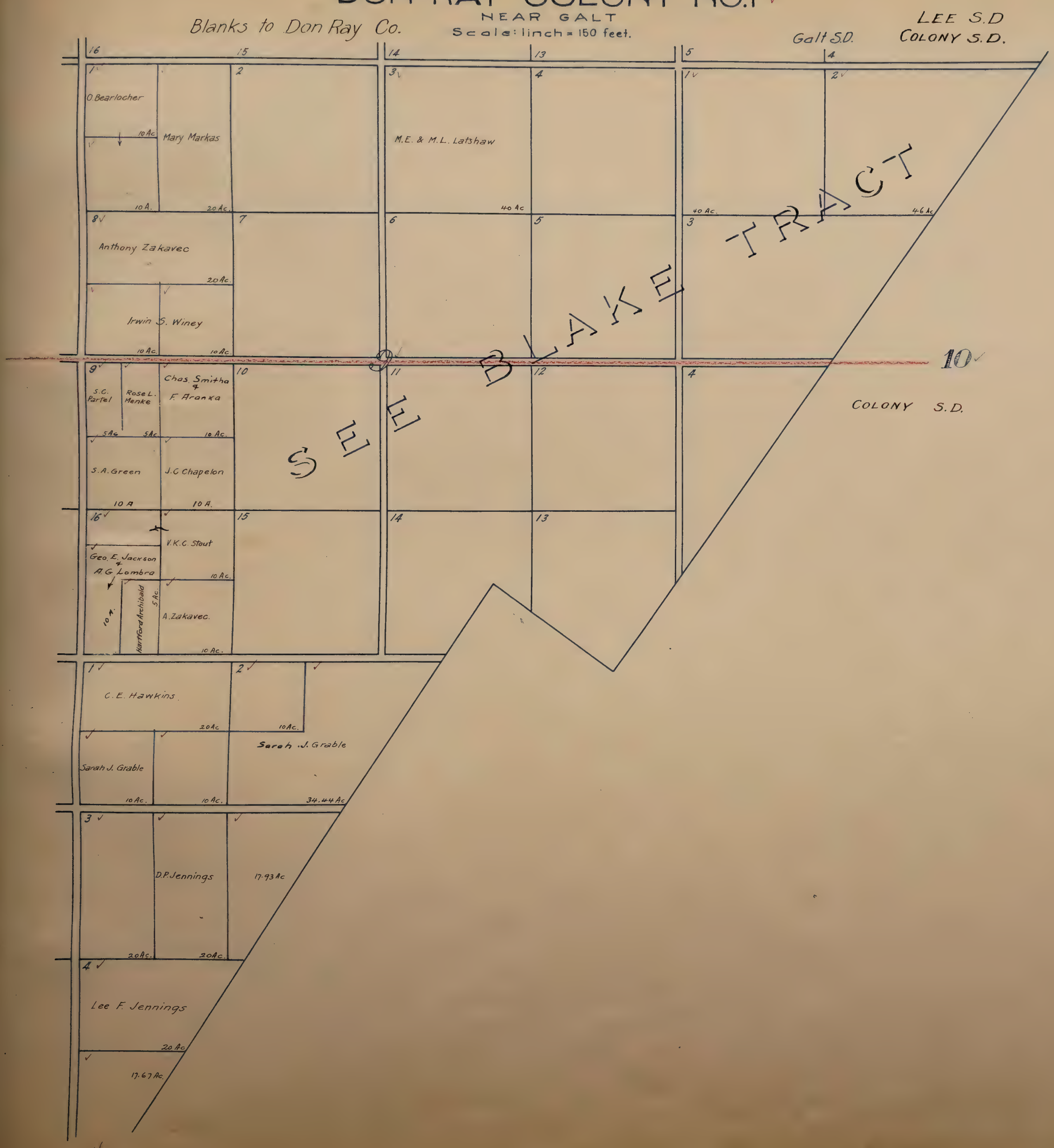


16

# DON RAY COLONY NO. 1

NEAR GALT

Scale: 1 inch = 150 feet.

# DON RAY COLONY NO. 1

NEAR GALT

Scale: 1 inch = ~~160~~ 1320 feet.

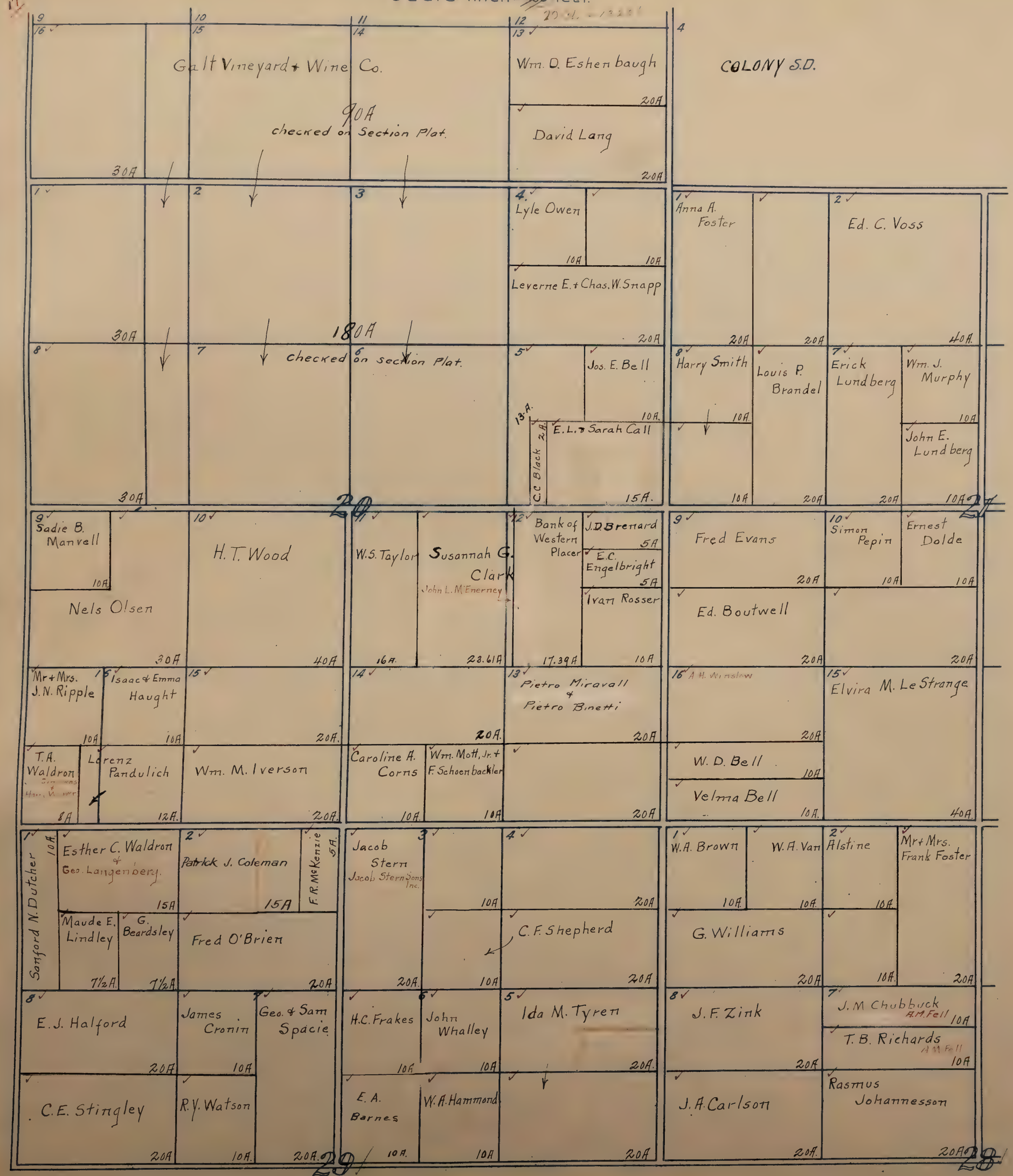

# DON RAY COLONY NO. 1

NEAR GALT

Scale: 1 inch = 150 feet.

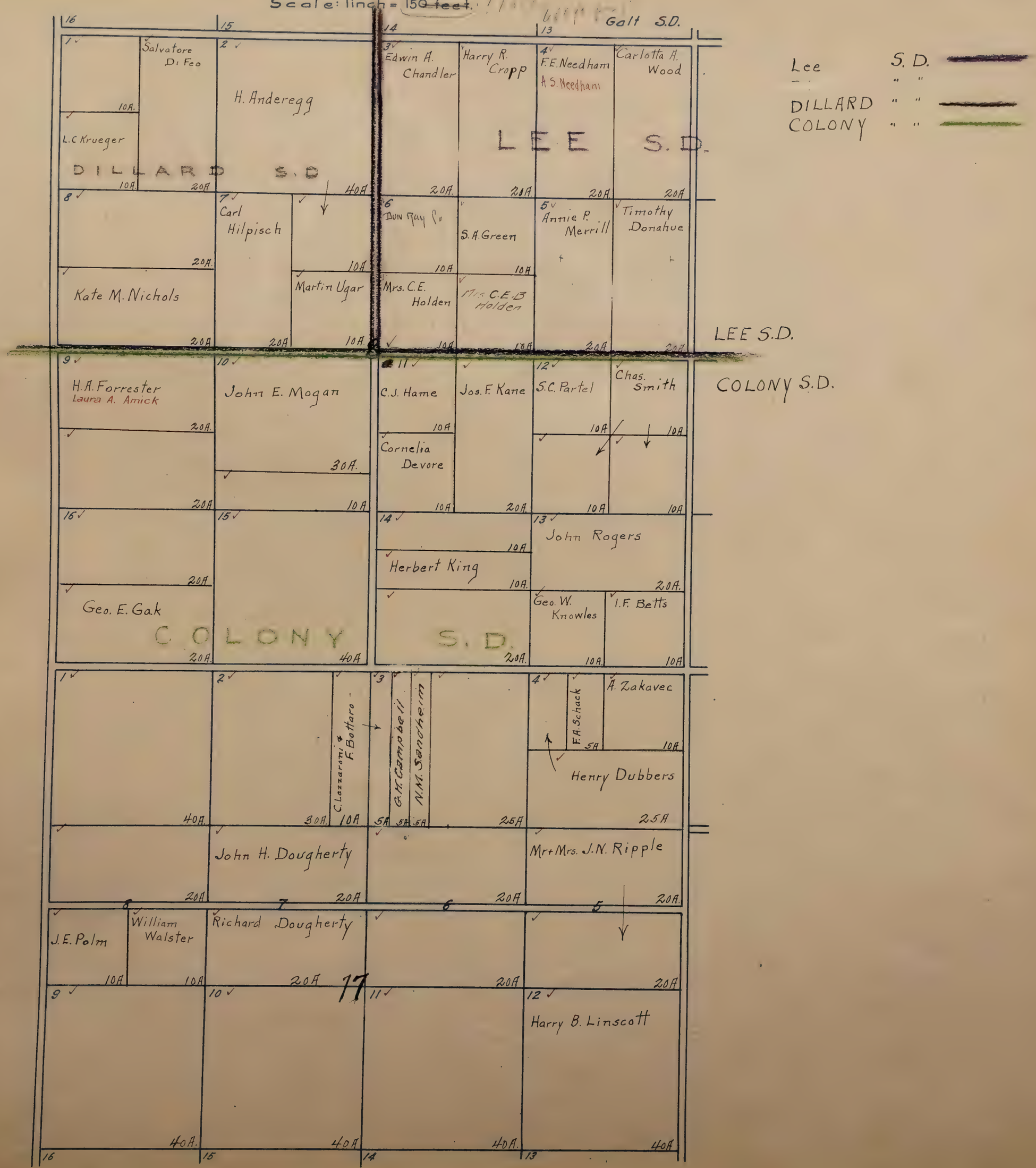

# SUBD. "A" DOS RIOS RECL. CO.

Located in
Sherman Island
Scale 1" = 2'-0"




Dos Rios

# DREHER TRACT

located in

SEC. 31 T. 9 N. R. 5 E.

SACRAMENTO COUNTY

Scale: 1" = 60'

North SACRAMENTO, S.D

Blanks assessed to William Dreher

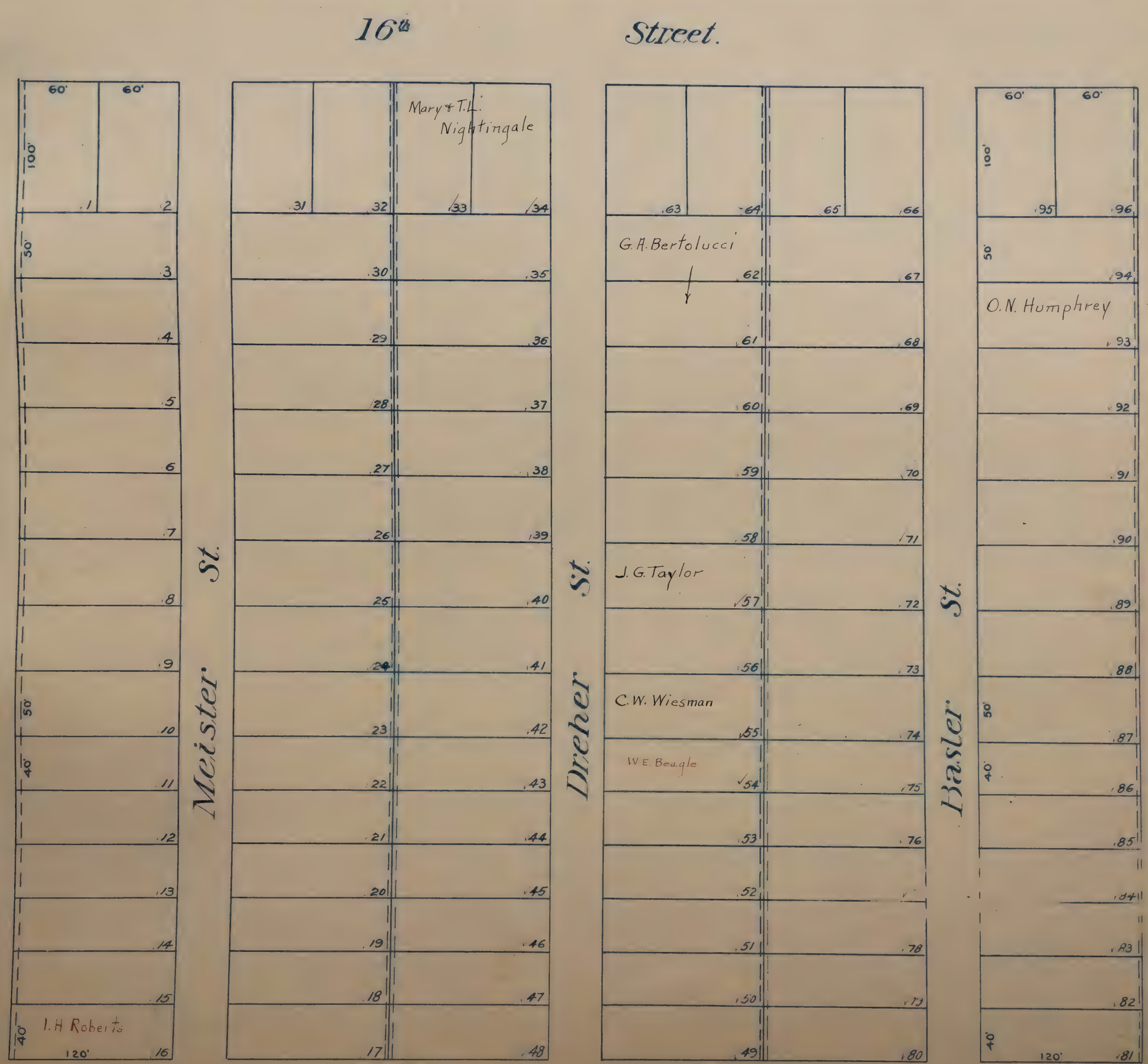

# DUFFEE TRACT

Being a Subdivision of a Portion of

Lot 7 Block 42

NORTH SACRAMENTO SUBDIVISION № 8

Scale : 1" = 40'

*Blanks to E.B. & Tessa Duffee*

# DYER TRACT

located in
S.W.1/4 Sec. 30 T.8 N. R.5 E.
Scale: 1 in = 100 feet.

Pacific S.D.

Blanks to August H. Gerhardt

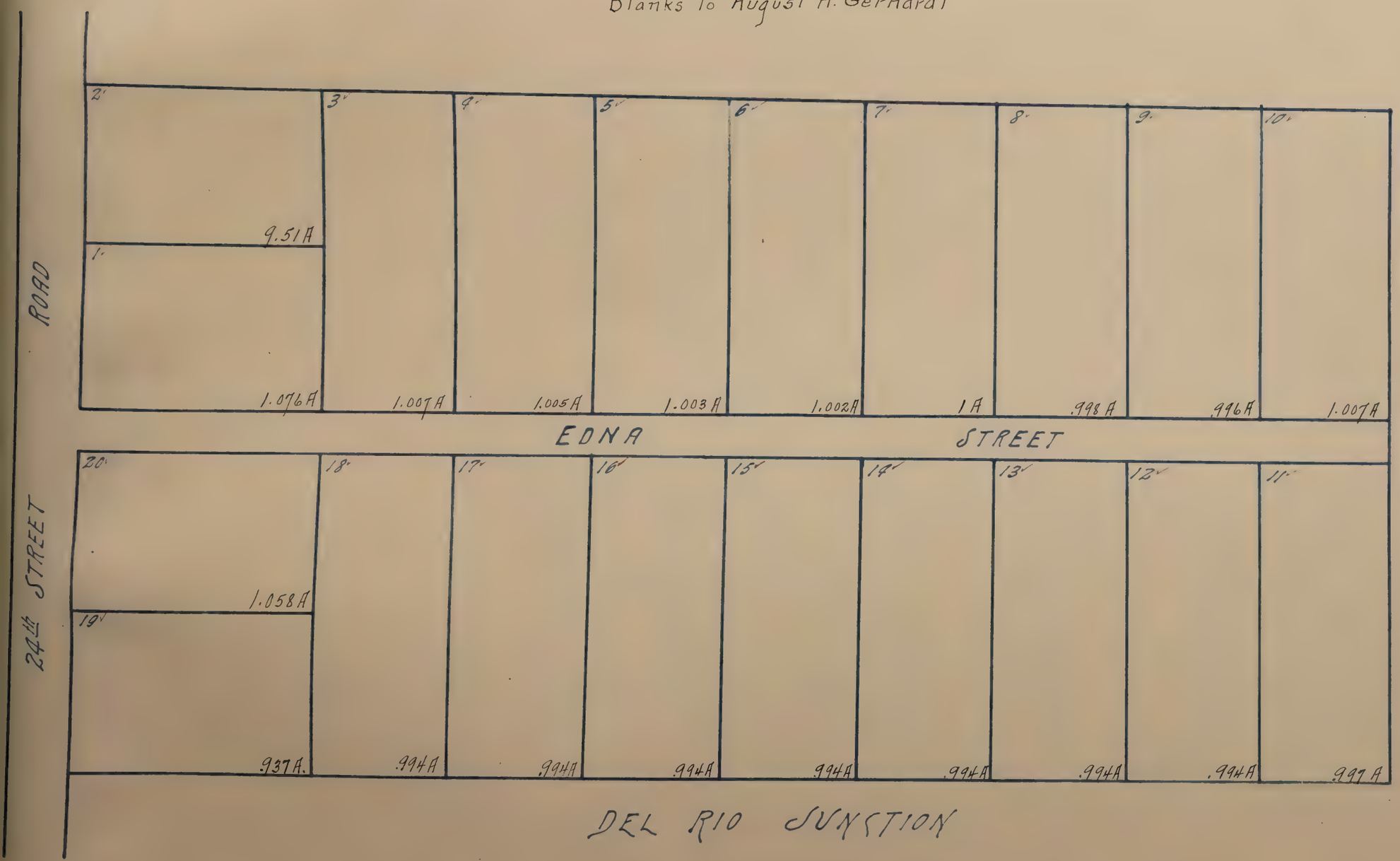

# EAST COLONIAL HEIGHTS

located in ~

S.W. COR. of E½ of N.W. ¼ of SEC 21, T.8.N.R.5E.

SACRAMENTO COUNTY.

Scale: 1" = 80'

FRUIT RIDGE, S.D.

All Blanks to Mrs. I. C. Peterson




E. Colonial H.

E. Del Paso H.

North Sacramento, S.D.

# EAST DEL PASO HEIGHTS

Located in
Sec. 17 Rancho Del Paso.
Scale: 1" = 100 ft.

Blanks to East Del Paso Heights

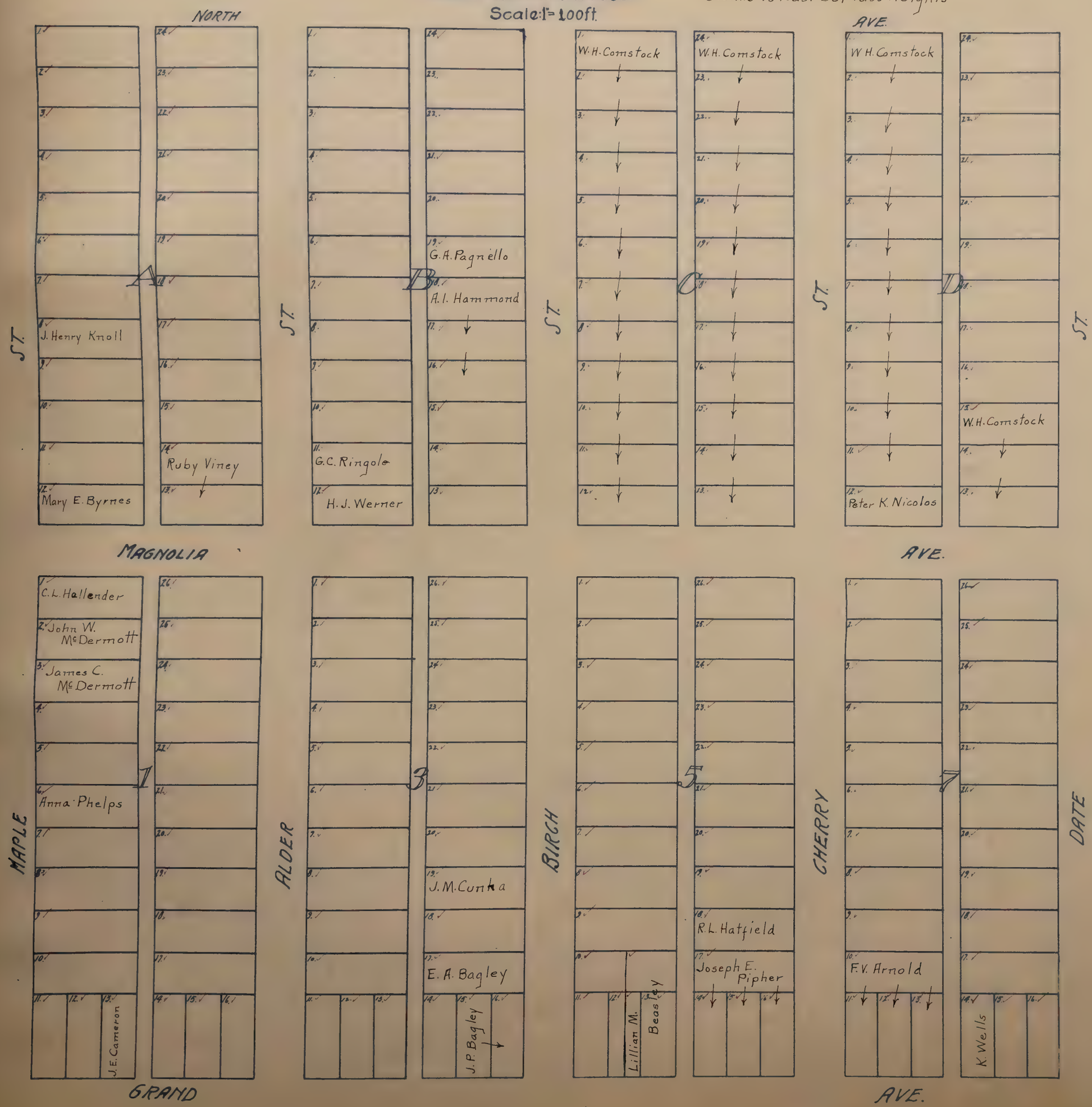

# EAST DEL PASO HEIGHTS ✓

NORTH SAC'TO. S.D.

Located in
Sec 17 Rancho Del Paso
Scale: 1" = 100 ft.

Blanks to East Del Paso Heights

# EAST DEL PASO HEIGHTS

Located in
Sec. 17 Rancho Del Paso.
Scale: 1" = 100 ft.

NORTH SAC'TO., S.D.

Blanks to East Del Paso Heights

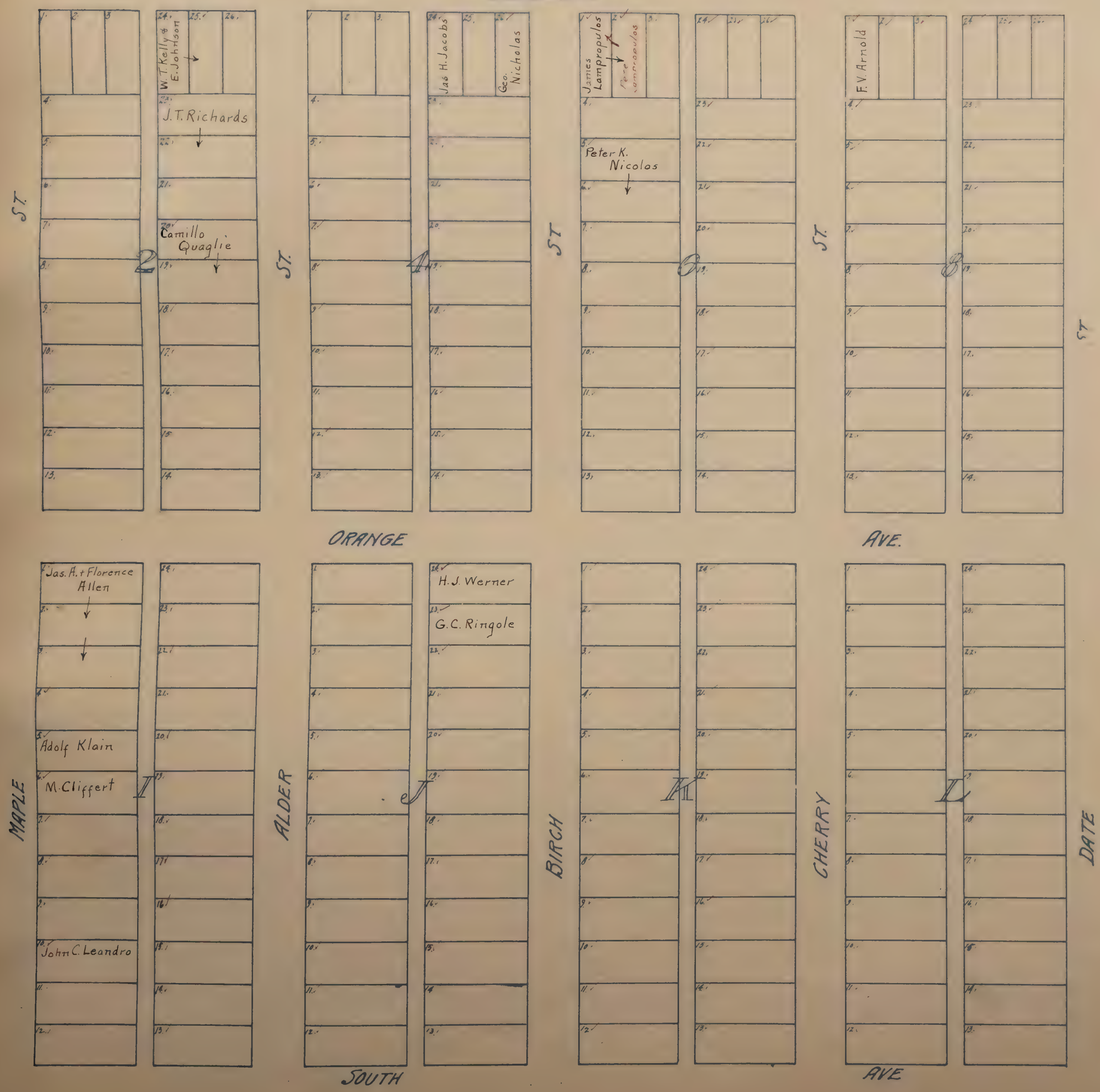

# EAST DEL PASO HEIGHTS

Located in
Sec. 17 Rancho Del Paso
Scale: 1" = 100 ft.

NORTH SAC'TO. S.D.

Blanks to East Del Paso Heights

# EAST DEL PASO HEIGHTS ADD'N No. 1.

located in
N.E. 1/4 Sec 17 Rancho Del Paso
Scale: 1" = 300 ft.

NORTH SAC'TO. S.D.

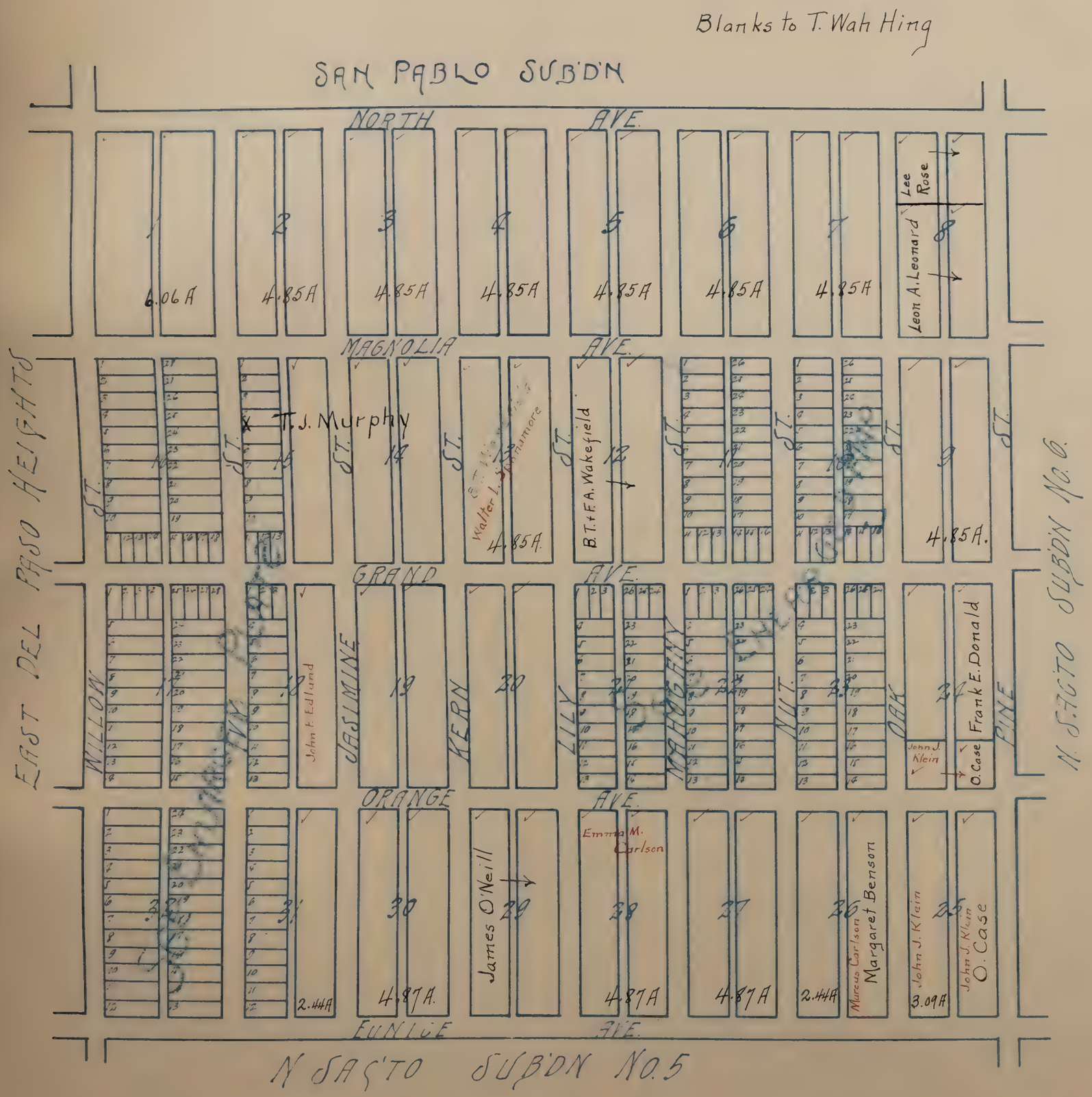

NORTH SACTO., S.D.

# EAST DEL PASO HEIGHTS
## ADD'N No 1
located in
N.E. 1/4 Sec 17 Rancho Del Paso
Scale: 1" = 100 ft.

Blanks to T. Wah Hing

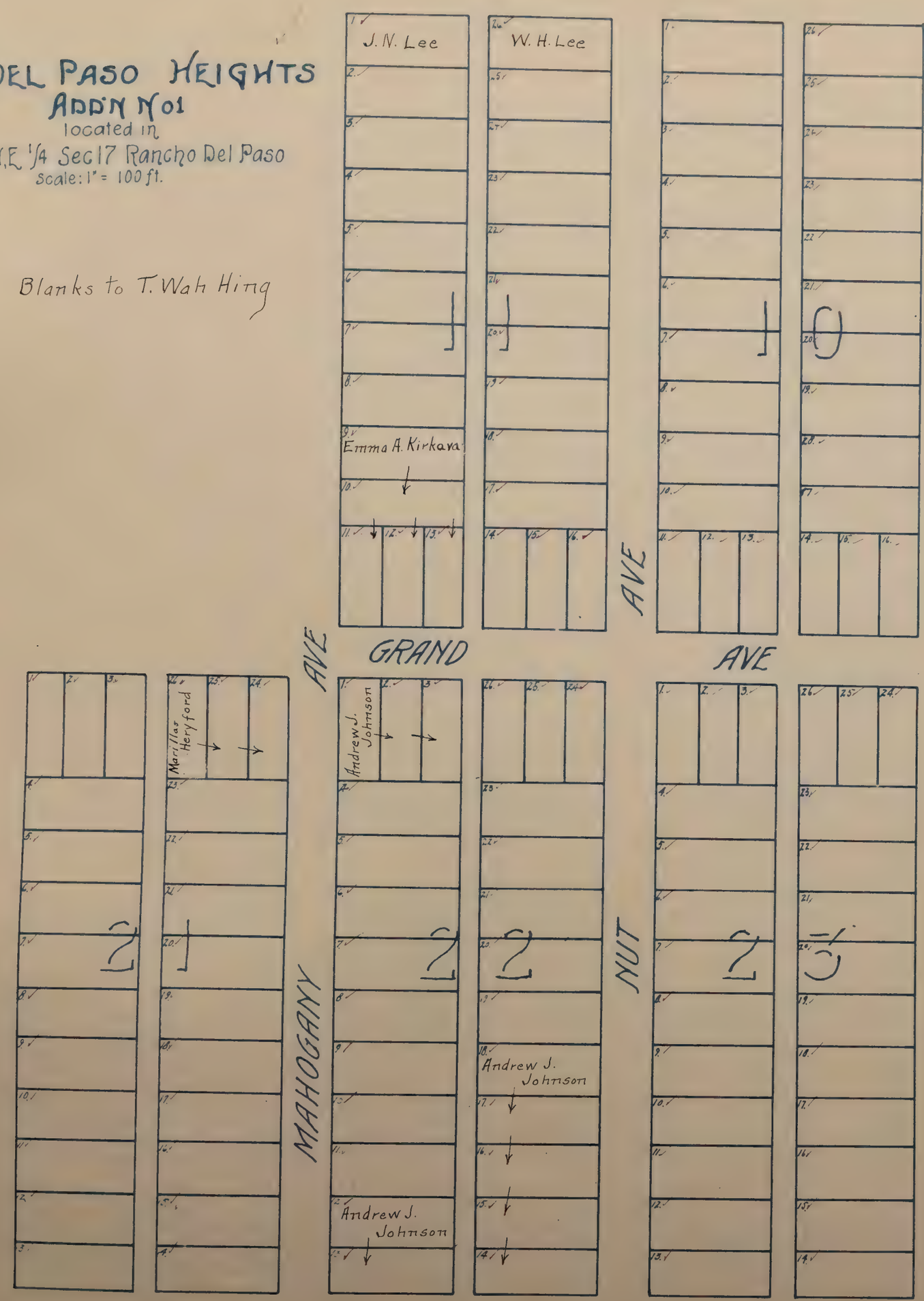

# EAST DEL PASO HEIGHTS ✓

## ADD'N No 1

located in

N.E. 1/4 Sec 17 Rancho Del Paso

Scale: 1" = 100 ft.

NORTH SAC'TO. S.D.

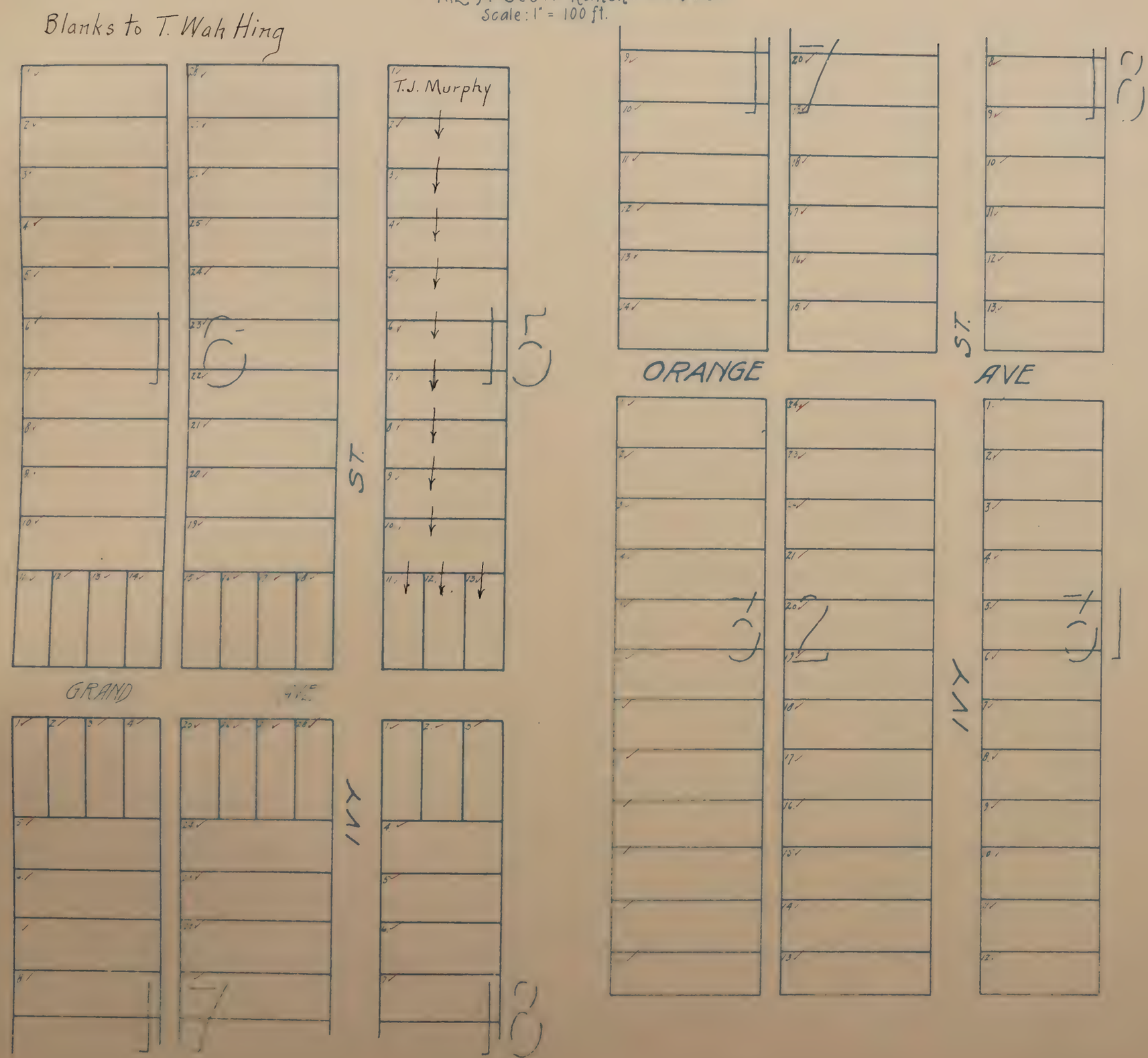

PORTION OF

# EAST NICHOLS PARK

LOCATED IN

N.W. 1/4 of Sec. 20 T8N., R.5E.

Sacramento County California

Scale 1" = 80'

FRUIT RIDGE, S.D.

Blanks to E.A. Theile, B.F. Driver + W.T. Foster

E. Nichols

PORTION OF

# EAST NICHOLS PARK

LOCATED IN

N.W. 1/4 of Sec. 20 T8N., R.5E.

Sacramento County California

Scale 1" = 80'

FRUIT RIDGE, S.D.

Blanks to E.A Theile, B.F. Driver + W.T. Foster

# EDGEMONT.

LOCATED IN

SEC'S 9.10 & 15 T.8 N.R 5 E.

Scale 100 feet = 1 inch

Blanks to W. J. Taylor, J. H. Feldhusen, & Frank Tade

# EHRENBREITSTEIN TRACT ✓

LOCATED IN

N.W. 1/4 of Sec. 31 ~ T. 8, N, R. 6.E

SCALE 1 in = 4 Chs.

ENTERPRISE, S.D.

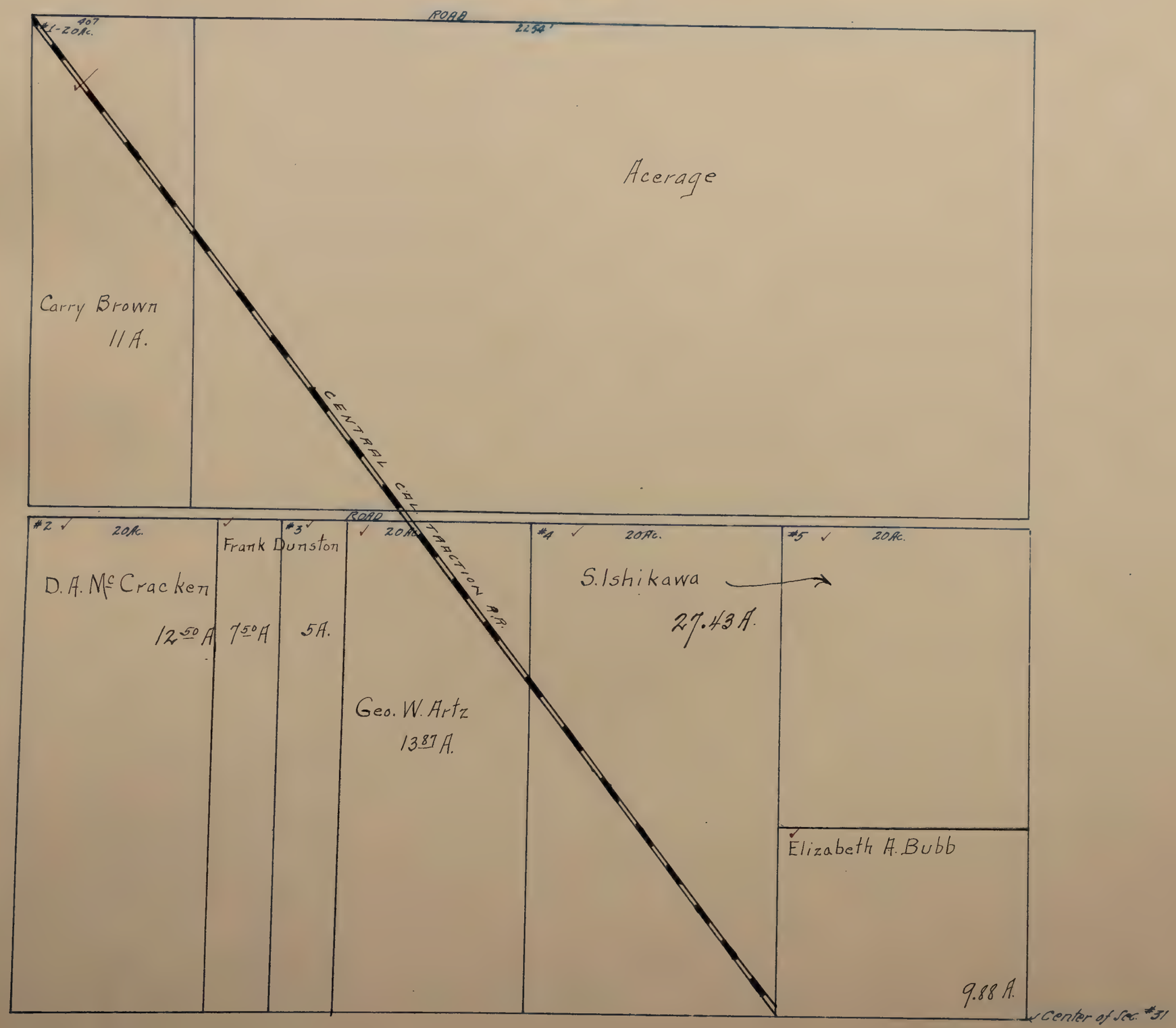


Ehrenbreitstein

# EHRHARDT ACRES

LOCATED IN

Sec. 8 T 7N. R 5E

Scale: 6 chains = 1 inch.

Blanks to N. J. Ehrhardt

Prairie S.D.

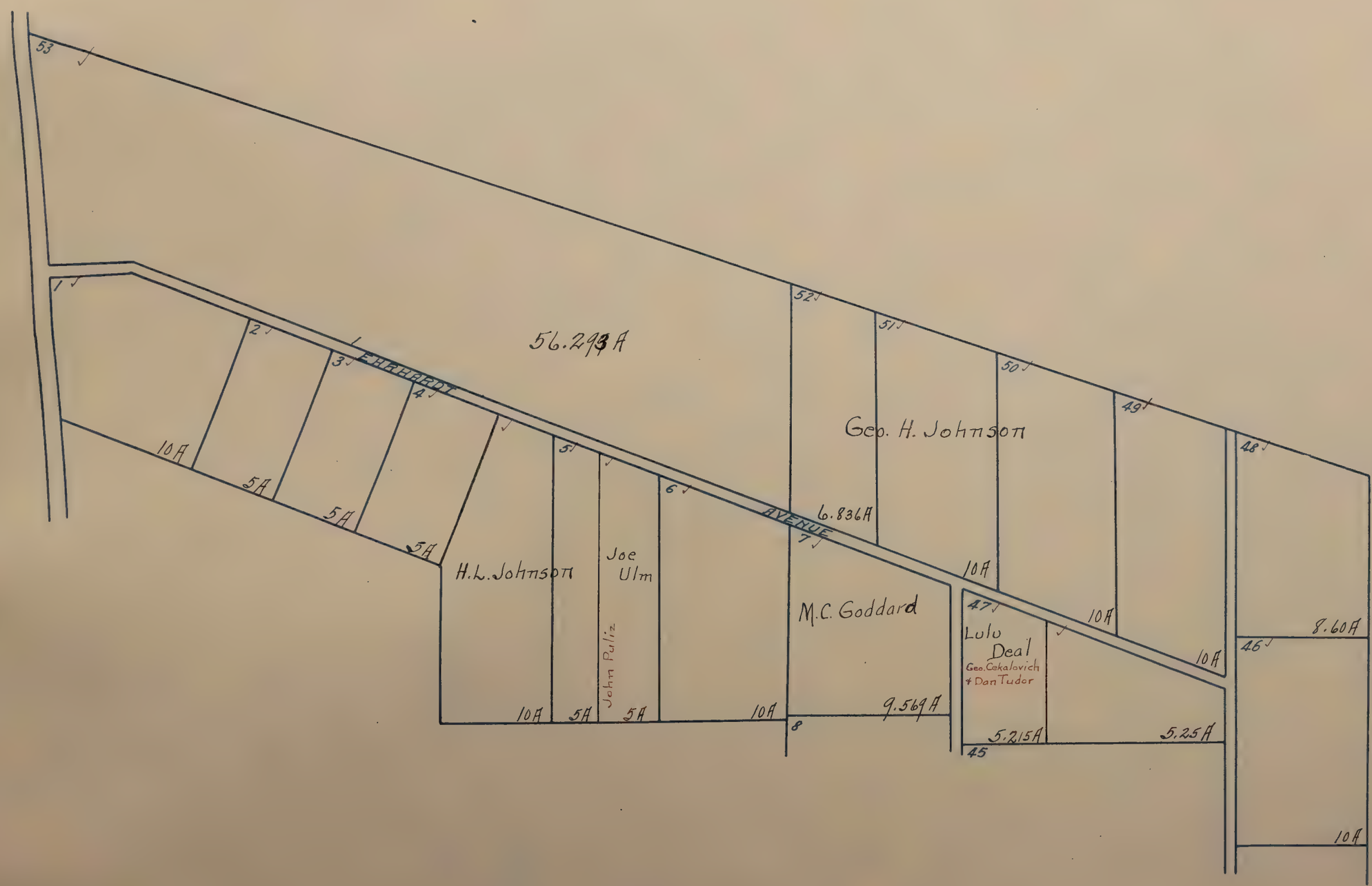


Ehrhardt A.

# EHRHARDT ACRES

LOCATED IN

Sec. 8 T 7 N. R. 5 E

Scale: 6 chains = 1 inch.

Blanks to N. J Ehrhardt

All Lots 5 Acres unless otherwise noted

Prairie S.D.

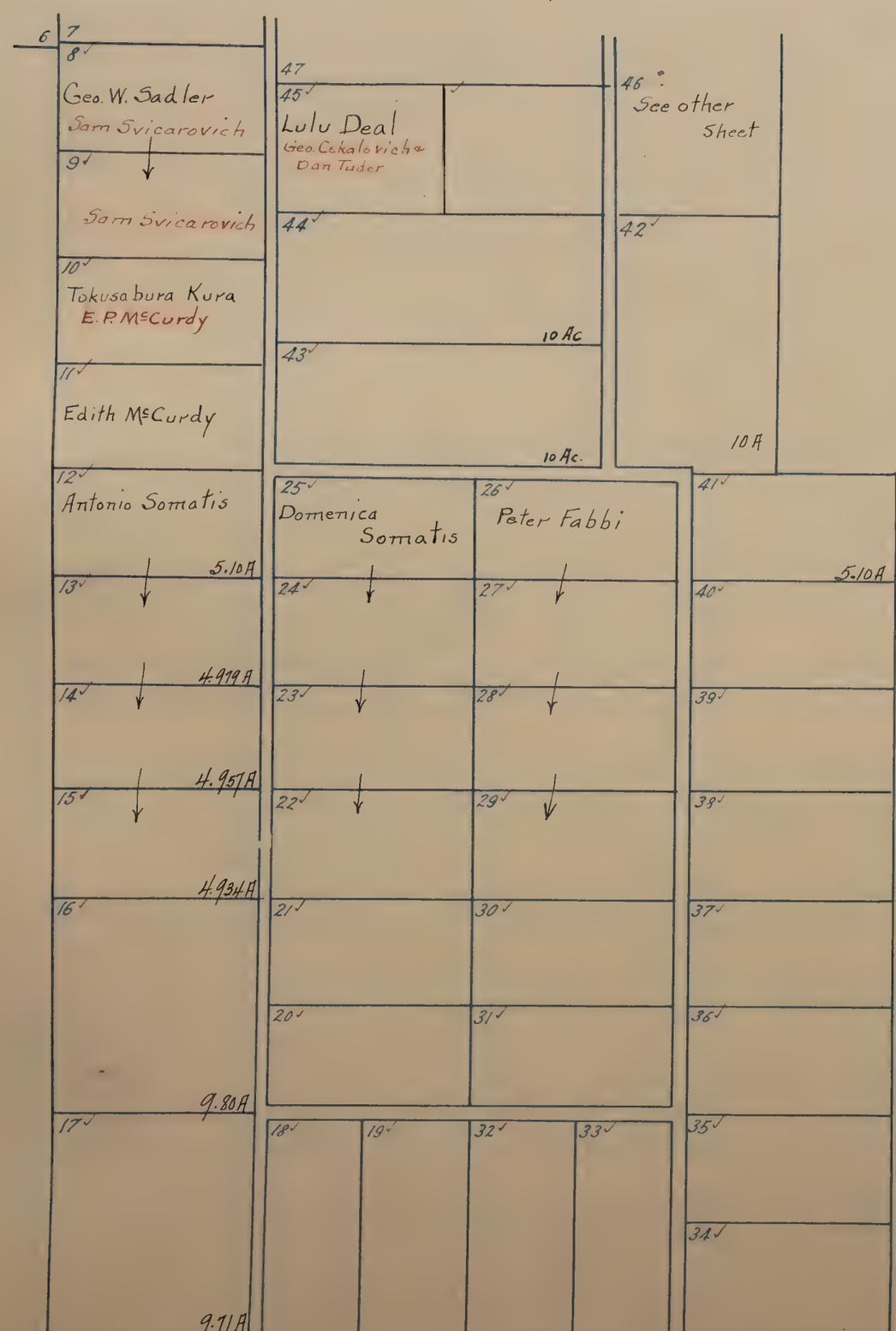

ELK GROVE
Scale 200 feet = 1 in
E.S. Miller - Acreage
Florin Fruit Growers Assn.
See Enlargement Part of SW¼ of Sec. 31. T.7N. R.6E.
St. Peter's Evangelical Lutheran Church of Elk Grove
Eva C. Berry
Florence N. Duffy
F.L. & L.M. Doty
T.J. Hightower
Levi S. Castello
C.H. Cantrell
J H KERR TRACT
H. Ehrhardt & Geo. Rhoads
J.D. Gann
Elk Grove Lodge
W.T. Everson
W. Loll
Ehrhardt & Rhodes
J.D. Gann
L.C. Springstead
E.S. Smith & V. Welch
A.W. Woodard
Sac'to County
I.O.O.F. Lodge
Elk Grove
1416'
S.W. Cor. Sec. 31-7-6
F. Poston - In Acerage
See Sec 31-7-6
9 A
E.L. Gerrish
H.D. Owens
C.V. Upton
J.M. Derr
F.J. Poston
J.M. Derr
Elk Grove Masonic Bldg Assn.
Markofer & Latta
Elk Grove Mutual Telephone Assn.
Ira Jones
BOWER TRACT
N.M. Kearns
Elk Grove Imp. Assn.
Ida A. Johnston
A. Adams
M. Jeffries
Julia L. Uhlman
Victory S.P.
26'
F.J. Wildanger
Harry J. Kerr
2 A
Agnes Lewis
320'
John Mahon
See next Sheet
J H KERR TRACT
I. & N. Latta
HIGH SCHOOL
4.84 A.
Julia M. Putney
Mary E. Nelmes
I. & N. Latta
W.C.T.U.
2½ A
MAIN STREET
South Line Sec. 31-7-6
North Line Sec. 6-6-6
¼ Cor.
H.S. Hill Tract
G H KERR TRACT
Federated Community Church of Elk Grove
Geo. M. Taverner
H. Beattie
Elk Grove Parlor #41 N.S.G.W.
C.C. & R.M. Wackman
Jas. Hayes
W.C. Swezy
W.E. Everson
Est. F. Graham
Henry L. Ehrhardt
160'
C.B. McDonald
B.R. Hogaboom
Hazel Polhemus
James Lillico
H. & H.J. Coons
Lora C. Springstead
L.C. Springstead
E.S. Smith & V. Welch
Est. F. Graham
N.M. Kearns
80'
80'
Roman Catholic Bishop of Sac'to
2262'
D.J. Woerner
2262'
122'
124.5'
G H KERR TRACT
L. Pia
F.N. Paterson
E.T. Wiemeyer
Ida B. Spagnoli
Rom. & V. da Roza
John Wolff
J. Stroth
L.C. Springstead
E.S. Smith
V. Welch
T.D. & L.M. Anderson
Henry Feeney
75'
Richard T. Hauskins
1.70 A
S.P. Depot Grounds
Bank of Elk Grove
Mary J. Mitchell
Seth Macy
F.J. Poston
E.J. Stewart
Myrtle P. Brown
I.M. Woodward
Anna D. Houston
Z. Markofer
Geo. W. Markofer
M.E. Church
Lucy Brenton
Vina M. Nelson
Mabel F. Elam
S.P. Co. — 3000 Sq. ft.
K. & T. Ice House
S.P. Co. — 2400 Sq. ft.
Pacific Fruit Exchange
S.P. Co. — 1200 Sq. ft.
Springstead Warehouse
D.H. Idzinga
Samuel Markofer
H.A. Ryon
B.A. Eaton
John Walz
Claud D. Tribble
A. Elam
E.F. Elam
Mary M. Gunter
2½ A.
GROVE ST.
J.L. Da Roza Est.
F. Da Roza - Und ⅕ Int.
J.L. " " " "
I.M. Farrell " " "
M.C. Thomas " " "
E.L. Da Roza - Und ⅙ Int.
F. " " " "
J.L. " " " "
I.M. Farrell " " "
M.C. Thomas " " "
J.M. Derr
3 A.
Colonial Grape Products Co. of Calif
19.85 A.
L.C. Springstead
E.S. Smith & V. Welch
N.C. Hoover
1.50 A
Burr Latta
1.684 A.
O. & A.C. Zornes
1.98 A.
Elk Grove Vineyard Ass'n. Strip 20' wide

Elk Grove

# ELK GROVE.

Scale 200 feet = 1 inch.

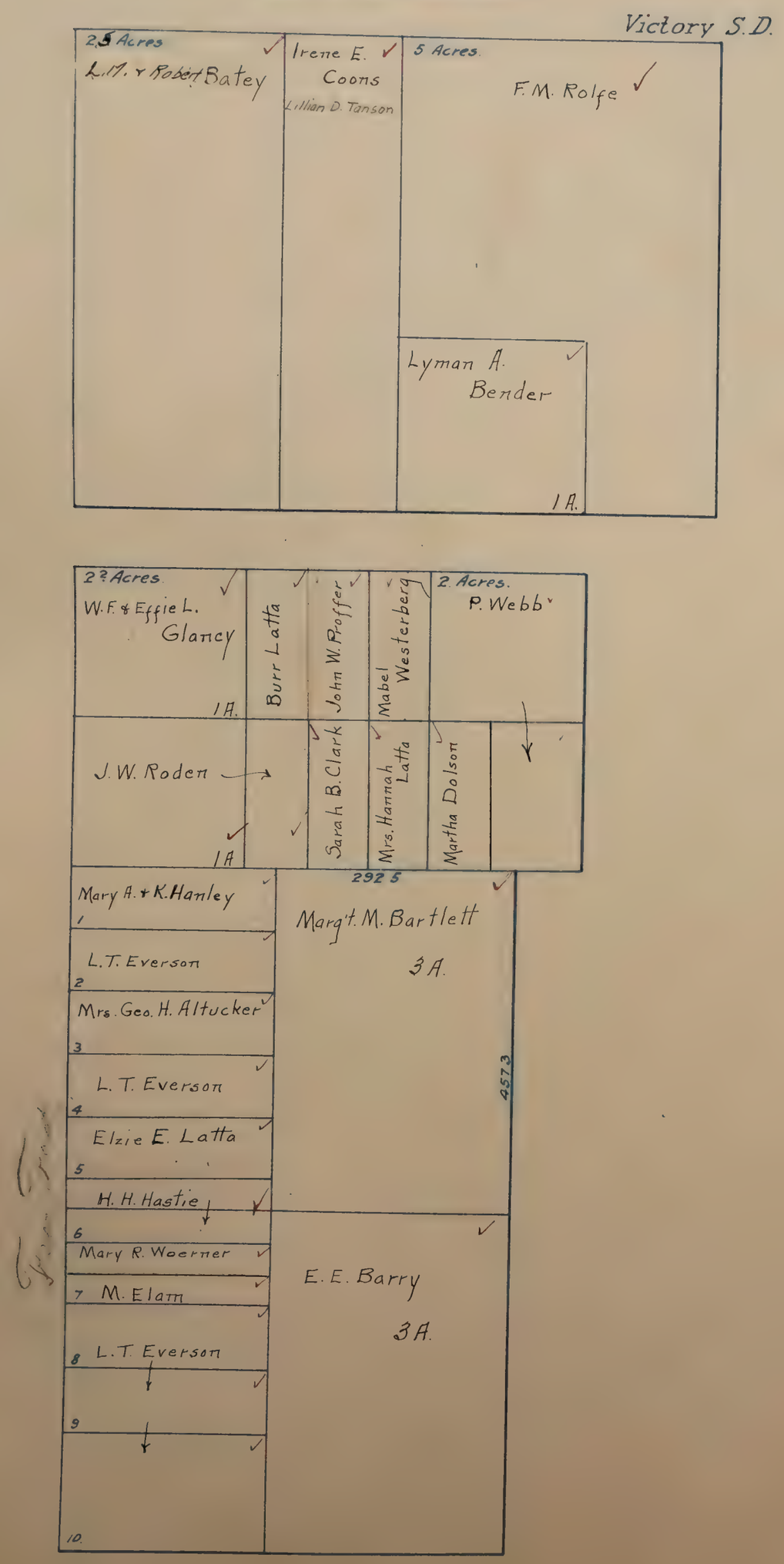

# EL PARAISO

LOCATED IN SECS 28-29 T.5 N R 5 E.

Scale: 1 inch = 4 chains.

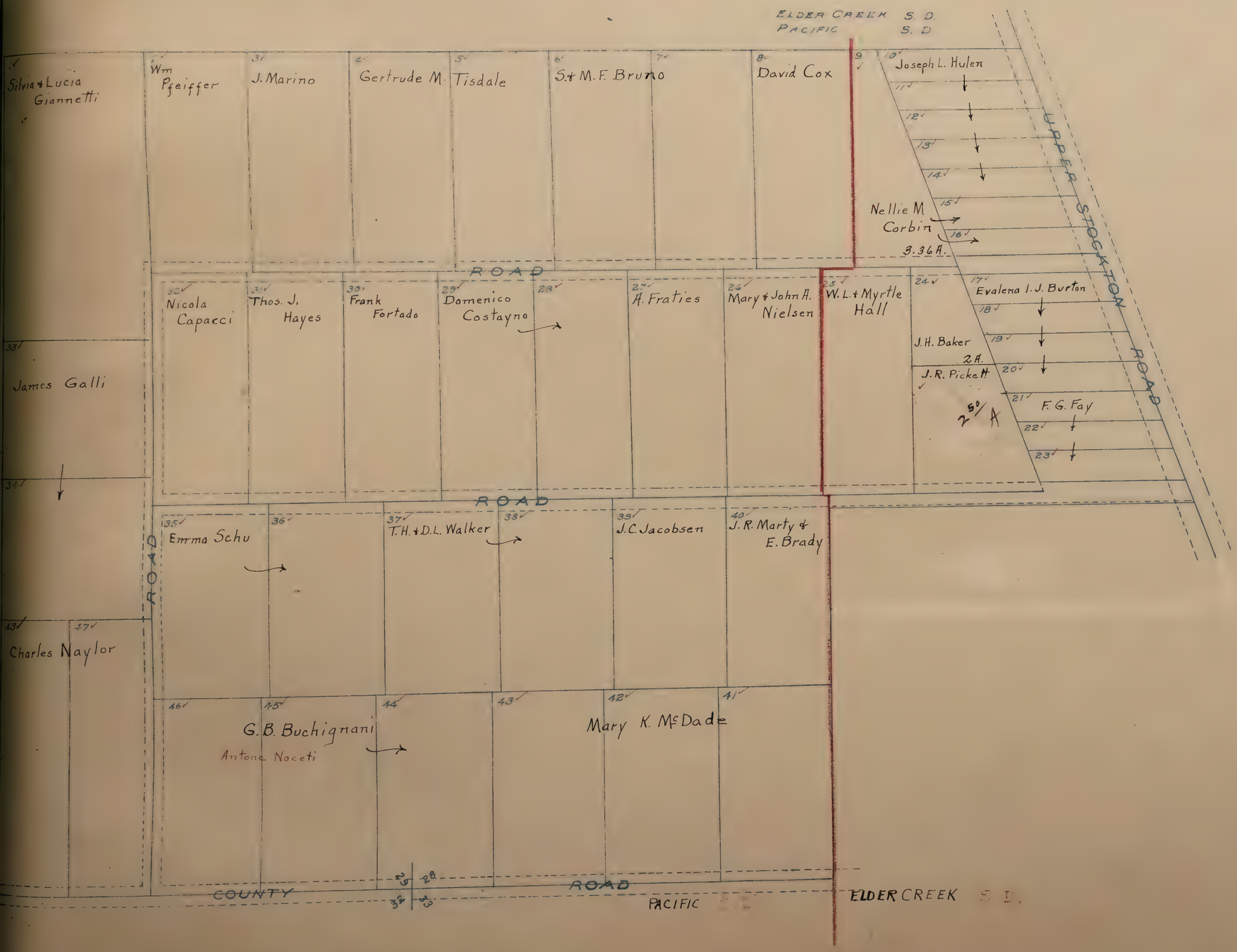

# ELVERTA

LOCATED IN THE

Secs 17, 19 & 20, T.10N. R.5E

Scale: 200' = 1"

All Lots 10 Acres unless otherwise noted

Lincoln S.D.

ADAIR STREET

284 L.R. Trowbridge
283 C.M. Basler
268 Ella Wirum
257 May H. Ross, May H. Basler

285 C.J. Ellis
282 A. Cunningham
269 M.E. Knight
256 J.D. Whiteaker

286 Frances Maakestad
281 G. Cappuro
270 A. Cunningham
255

287 Annie Cicerone
280 Laura Love
271 Mseeth Mike also known as Mike M. Zinc
254 H.C. Anchor, Robt. Sloan

288 G.H. Johnson
279 Lillie E. Overing, Wm. H. Basler
272 A.F. + G.A. Westphall
253 L.D. + N Spencer

289 Emma Martin
278
273 W.H. Basler
252

290 May H. Ross, May H. Basler
277
274 Geo. Borgorino
251 May H. Ross, May H. Basler

291
276 J.B. + N.T. Brazil
275 L.F. Miller
250 F.W. + M.E. Wehrli

AVENUE

Mattie J. Arnold ½ Ac

A. Stickles, et als

BALDWYN STREET

1 G.A. Jahn 8.13A
2 Jos. + Kath. Klimek 8.13A
3 Chas. Zien
Fred Zien
5 Charles Scheidel 10.52A
6 Amos + Mary Stickels
7 Walter W. Strauch 10.52A
8
9 Jas. A Reker 9.26A
10
1A

12 H.M. Hough 5A.
13 L.G. Anderson 5A.
11 F. + M. Conrad 4A.
14 M. Marsh 1A.

ELDORADO AVENUE
ELMWOOD AVE
ELOISE
ELMONTE AVENUE
CYPRESS
DELANO STREET
ELECTRIC RAILWAY

223 M.C. Murray 2.79A
224 Hattie Bedee 2.79A
222 Dennie J. Murphy 2.79A
225 Nellie M Herriman 2.79A
221 Eunice Pallady 2.79A
226 2.79A

243 Jakob Larsen 4.34A
244 J. Orman 4.2A
242 J.B. Eastburn 4.33A
245

259 8.37A
258 Hait + Fountain 8.37A
257 Peter Nelson 8.37A
256 Louise Heyn 8.37A

220 Emma Strauch 2.79A
227 2.79A
218 Sears + Keith 2.79A
228 Albert Scheidel 2.79A
218 A.H. Sylvester 2.79A
229 2.79A

241 T.M. Wells 4.31A
246 4.33A
240
247 Miel + Russell 4.30A 4.7A

217 M. + J. Hoerner (Stockhoff & Gosner) 2.79A
230 Lorayne Miller 2.79A
216 May H. Ross, May H. Basler 2.79A
231 2.79A
215 2.79A
232 2.79A

234 Peter Sardelich 4.28A
240 John S. Blair 4.08A
238 F.F. Franlovich 4.27A
Lonris Bjornsen 4.10A

255 Bessie Anna Beck 8.37A
254

214 L.L. O'Niell 2.79A
2.79A
213 G.V. Brewster 2.79A
2.79A
212
5A.

Charles Evans 4.25A
L. Bjornsen 4.02A
F.J. + F.D. Logan 5.37A 5.30A

253 Lonris Bjornsen

# ELVERTA

LOCATED IN THE

Secs. 17, 19 & 20, T. 10 N. R. 5 E.

Scale: 200' = 1"

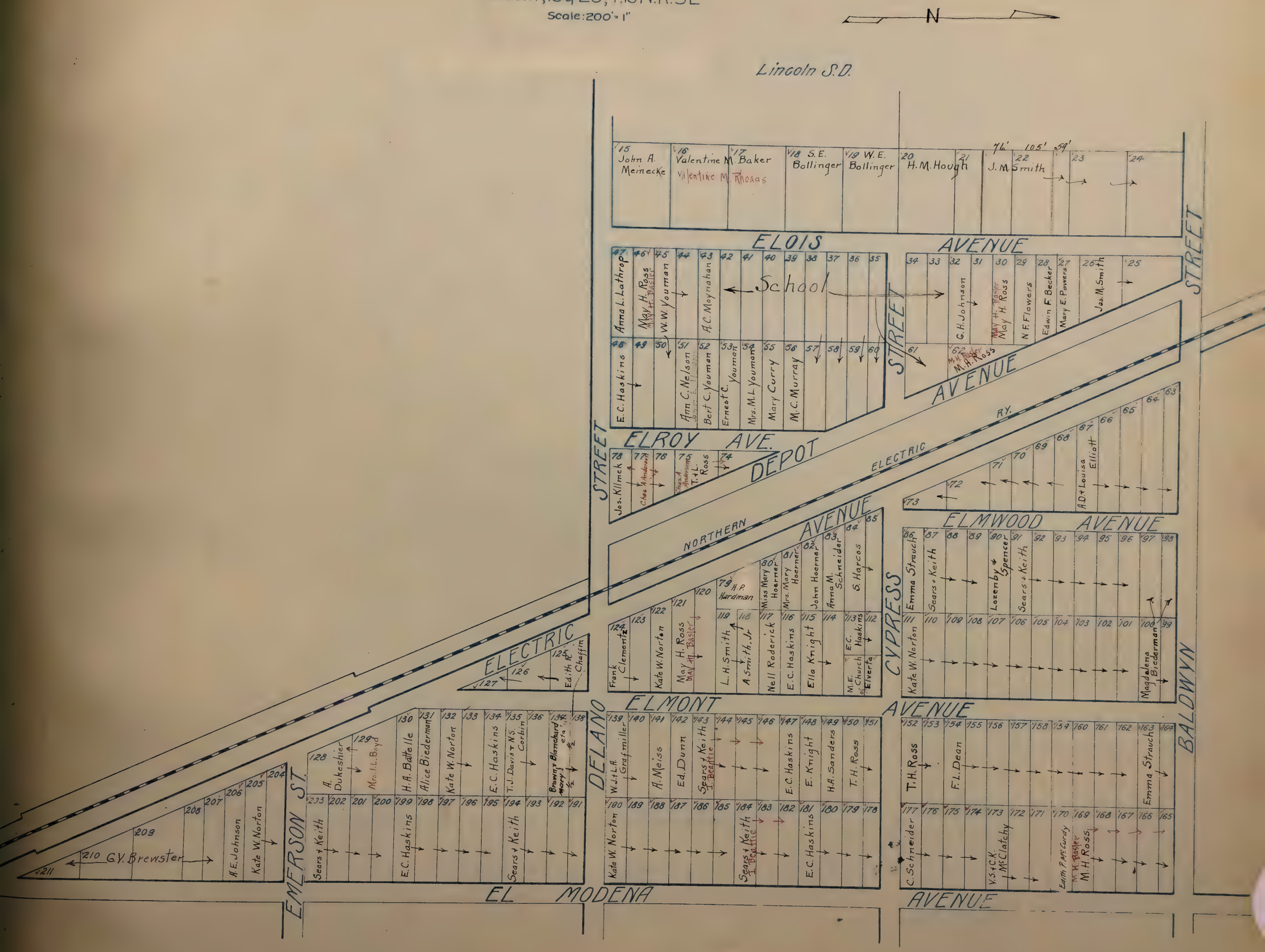

# ELVERTA No 2

LOCATED IN

Sec. 8 & 17, T. 10 N., R. 5 E.

Scale: 500' = 1"

Lincoln S.D. ✓

Blanks to May Helen Ross (Basler)

All Lots 10 Acres unless otherwise noted

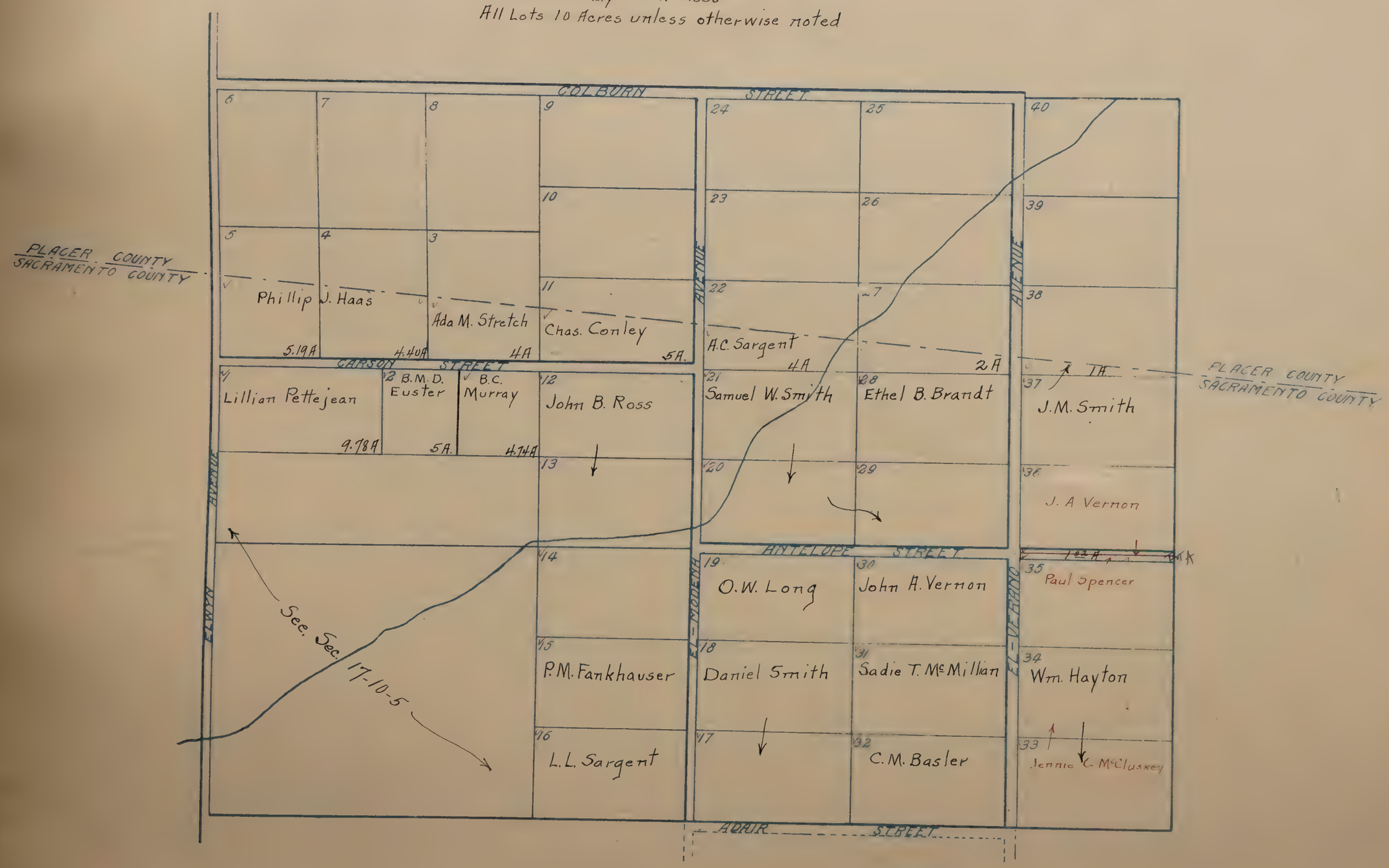

# ESAU GARDNER TRACT

LOCATED IN
SE¼ Sec 36. T8N R5E. & ½ of Sec. 1 T 7N R5E
Scale: 550' = 1"

All Lots 5 Acres unless otherwise noted

Florin S.D.

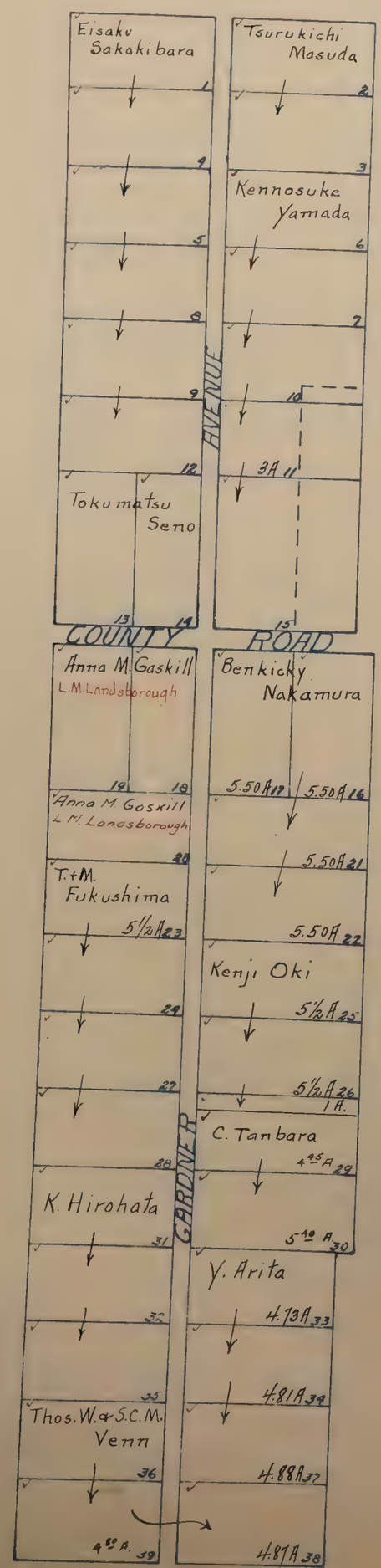


E. Gardner

NORTH HALF
OF
FAIR OAKS ADDITION ✓
T.9N. R.6E
SCALE 400' = 1"

FAIR OAKS, S. D.

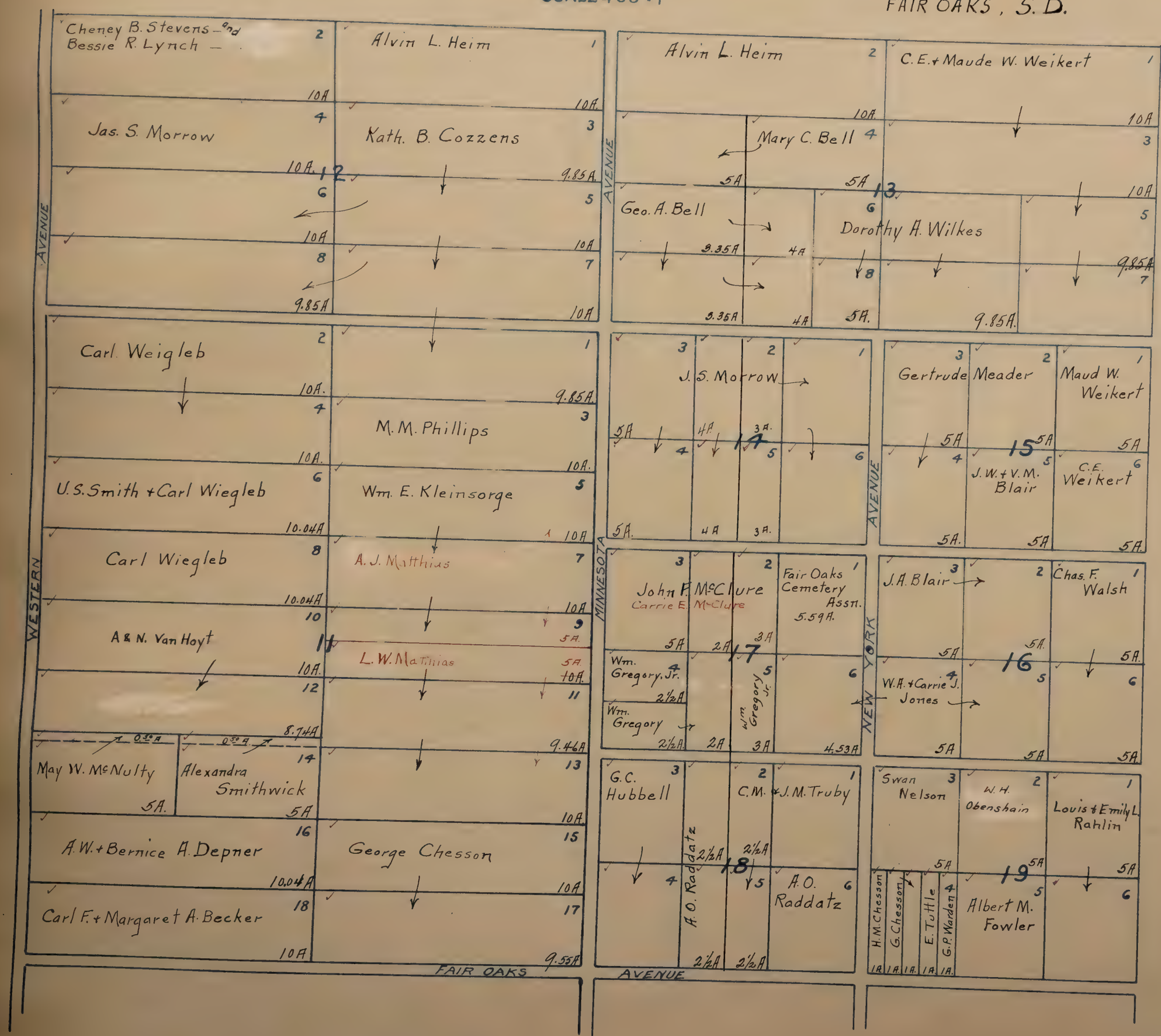


F.O. Add.

# FAIR OAKS ADDITION

LOCATED IN
T.9N., R.6E.
Scale: 400' = 1"

FAIR OAKS, S.D.

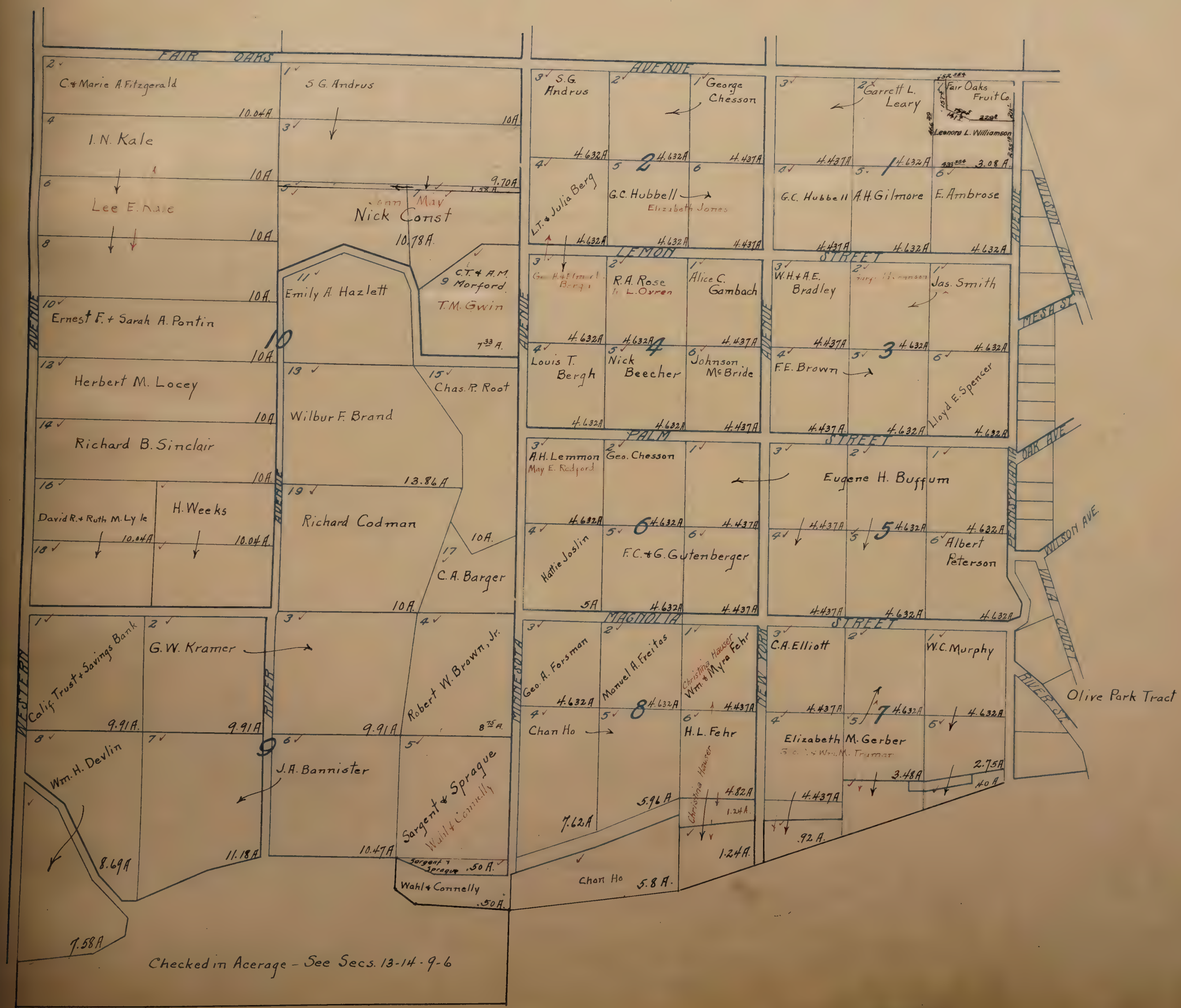

# FAIR OAKS CITY

T.9 N. R.6 E.

Scale, 200 feet = 1 inch.

Fair Oaks City

# FAIR OAKS CITY

T.9N.R.6E.

Scale, 200 feet = 1 inch.

FAIR OAKS S.D.
51
RAVINA COURT
FERN ST
ST.
U.S. Smith
2A.
1.44A
.89A.
George B. Stallard
.50A
.50A
.50A

# FAIR OAKS CITY

REPLAT OF

## BLOCKS 7 & 20

SACRAMENTO COUNTY

Scale : 1" = 80'

*Blanks to Fair Oaks Home Builders, Inc.*

# FAIR OAKS CITY.

T. 9 N. R 6 7 E.

Scale. 200 feet = 1 inch.

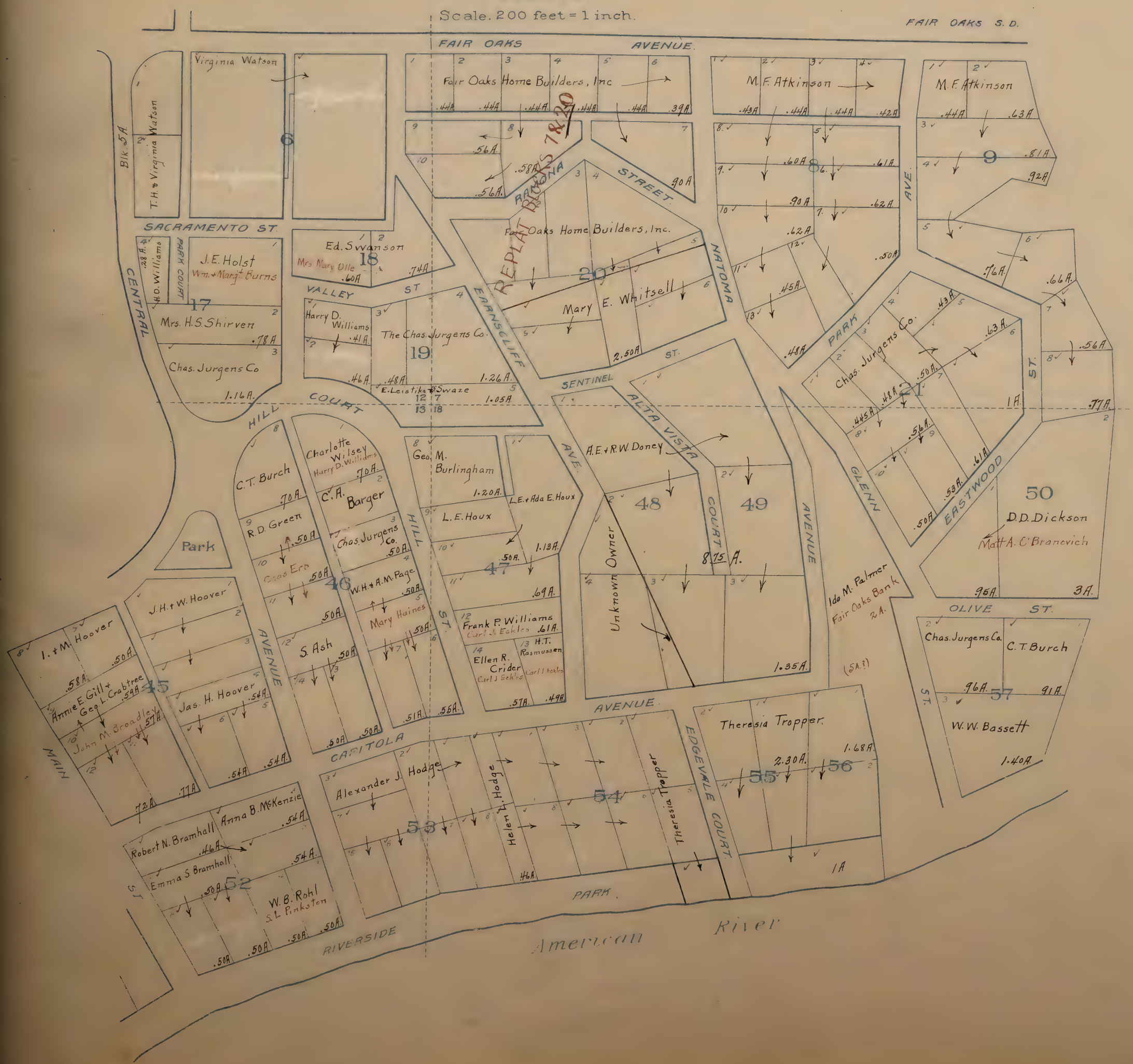

# FAIR OAKS HEIGHTS ✓

LOCATED IN

Sec's. 9 & 16. T. 9 N. R. 7 E.

Scale: 100' = 1"

FAIR OAKS, S.D.

Blanks to Valla E. Parkinson
Streets " " " "

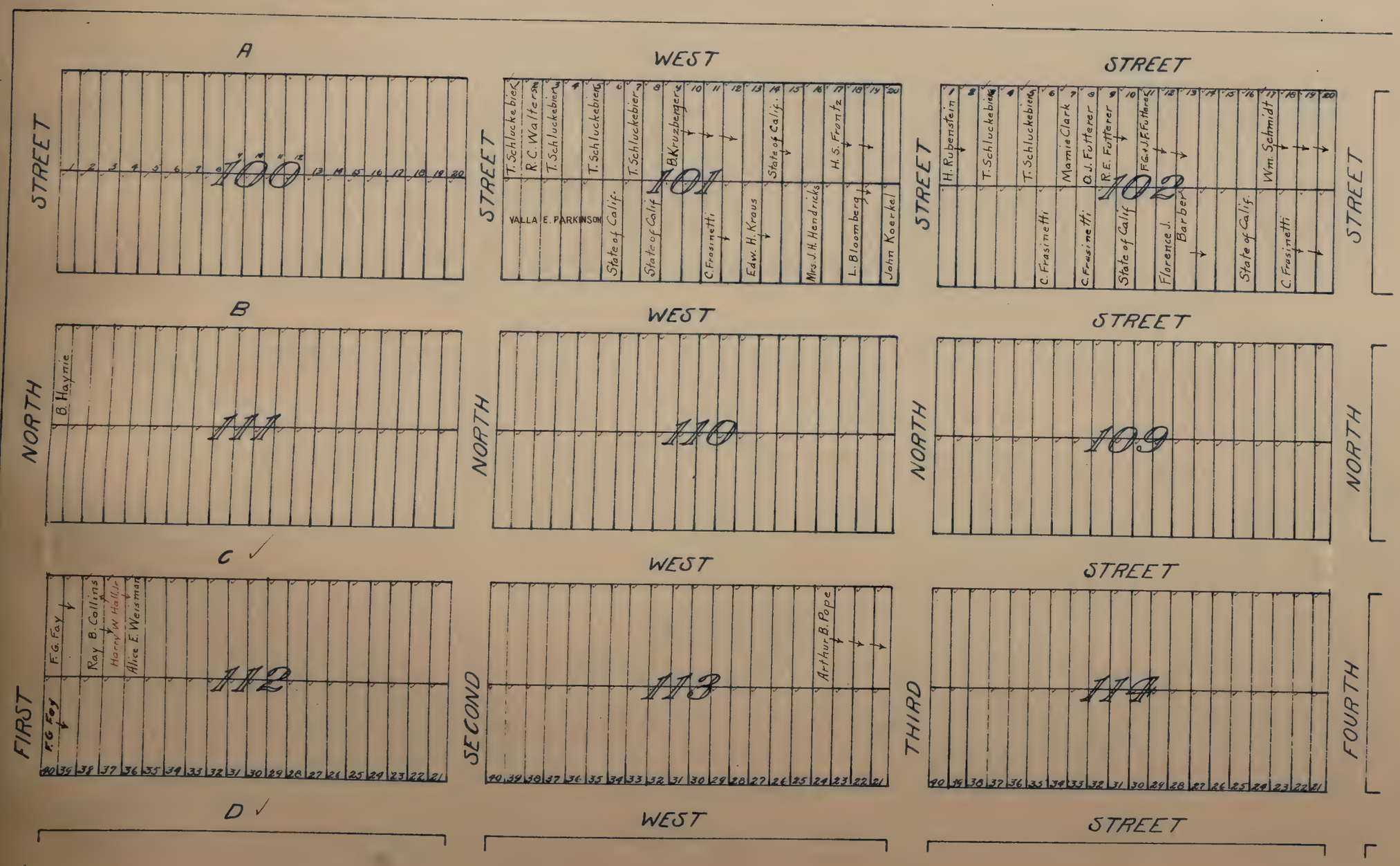


Fair Oaks Hts.

# FAIR OAKS HEIGHTS ✓

LOCATED IN

Sec's 9 & 16 T.9 N.R.7E.

Scale: 100'=1"

FAIR OAKS, S.D.

Blanks to Valla E. Parkinson
Streets " " " "



# FAIR OAKS HEIGHTS

LOCATED IN
Sec's 9 & 16 T.9N.R.7E.
Scale: 100'=1"

FAIR OAKS, S.D.

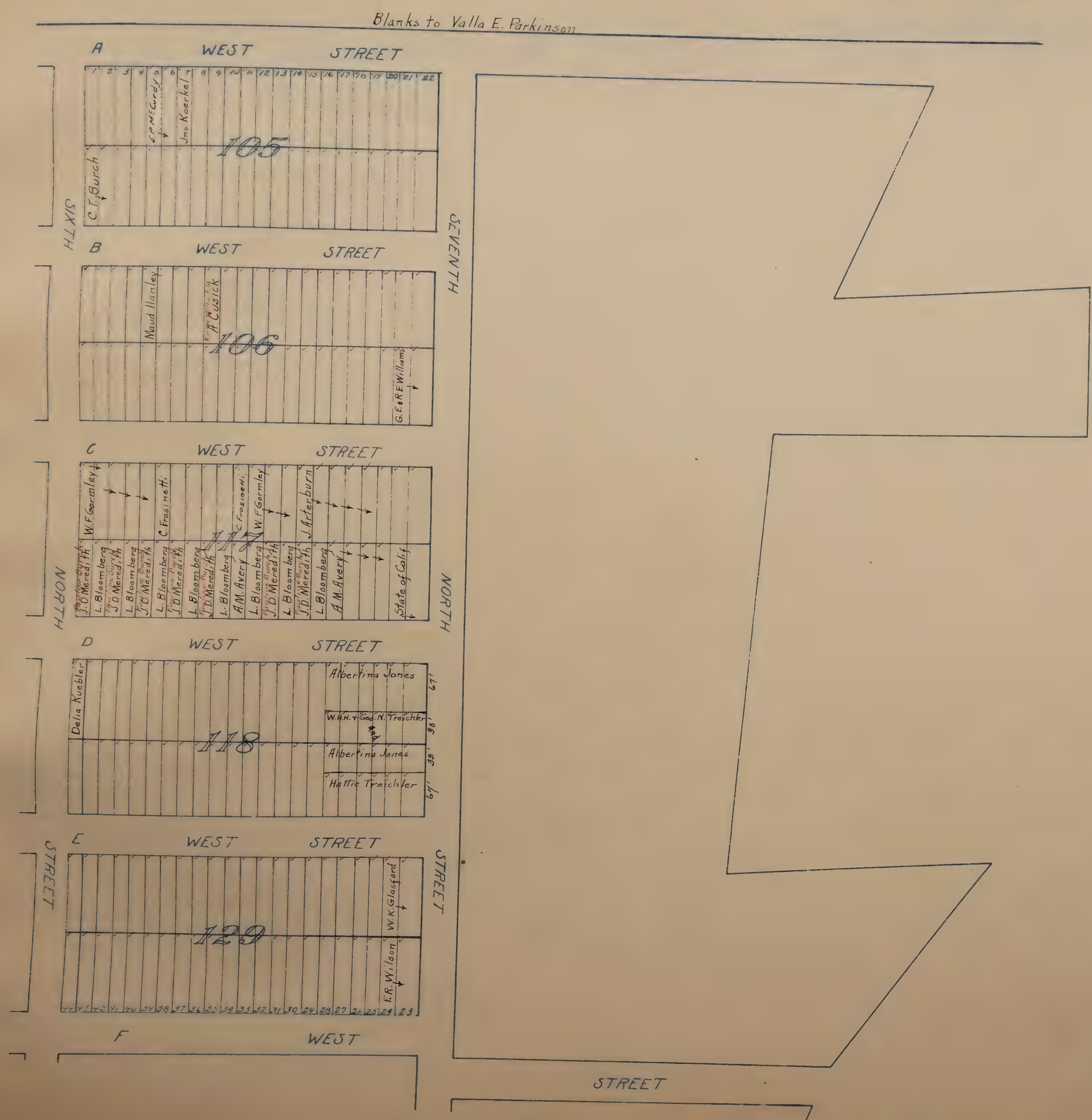

# FAIR OAKS HEIGHTS

LOCATED IN

Secs 9 & 16 ~ T9NR7E

Scale 100'=1'

FAIR OAKS, S.D.

Blanks to Valla E. Parkinson



# FAIR OAKS HEIGHTS ✓

LOCATED IN
Sec's 9 & 16 T.9 N R7E
Scale 100'=1"

FAIR OAKS, S.D.

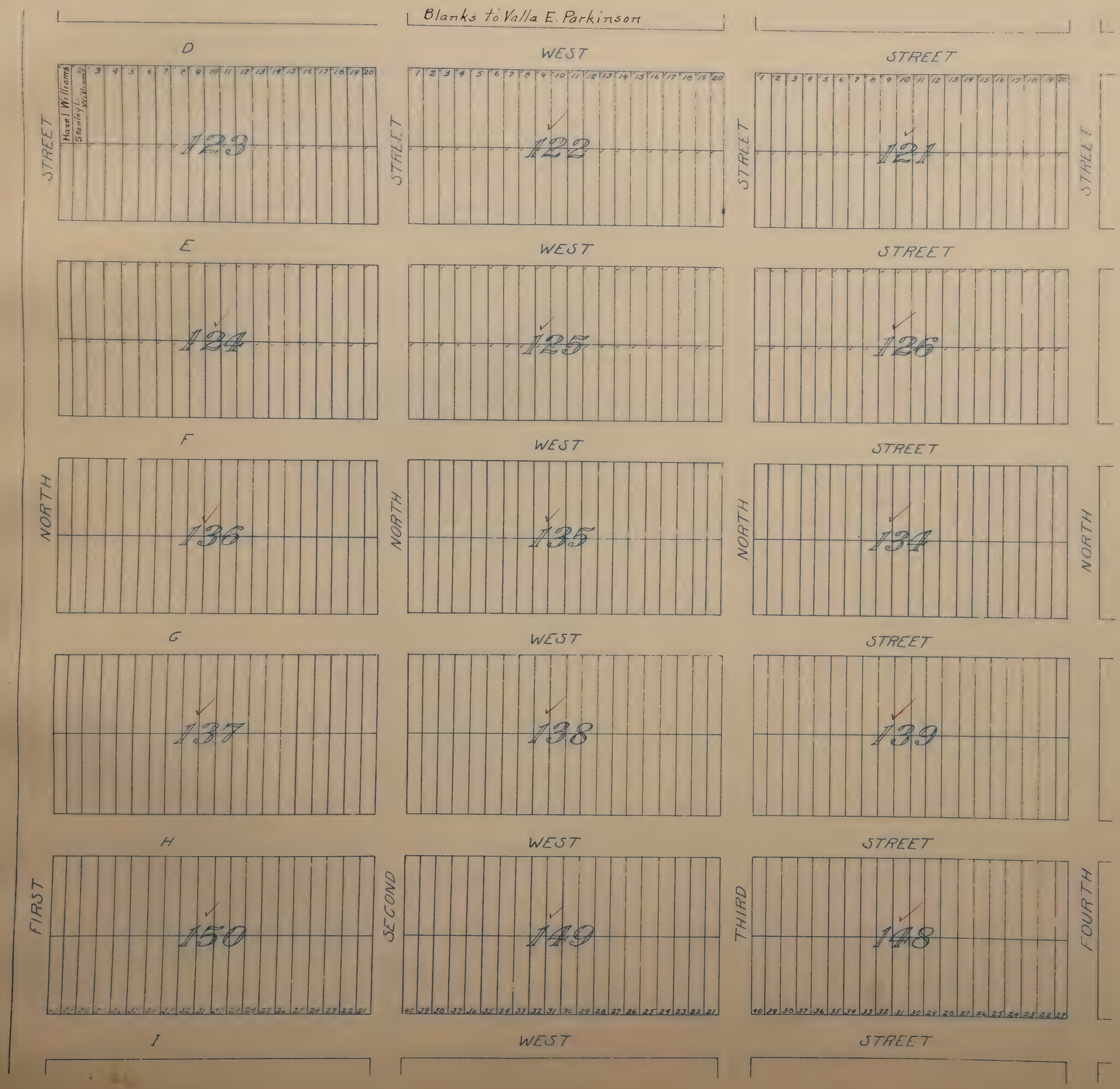

# FAIR OAKS HEIGHTS

LOCATED IN

Sec's 9 & 16 T.9 N.R.7E.

Scale: 100' = 1"

FAIR OAKS, S.D

Blanks to Valla E. Parkinson

# FAIR OAKS HEIGHTS

LOCATED IN
Secs 9 & 16 — T.9 N R 7 E.
Scale: 100'=1"

FAIR OAKS, S.D.

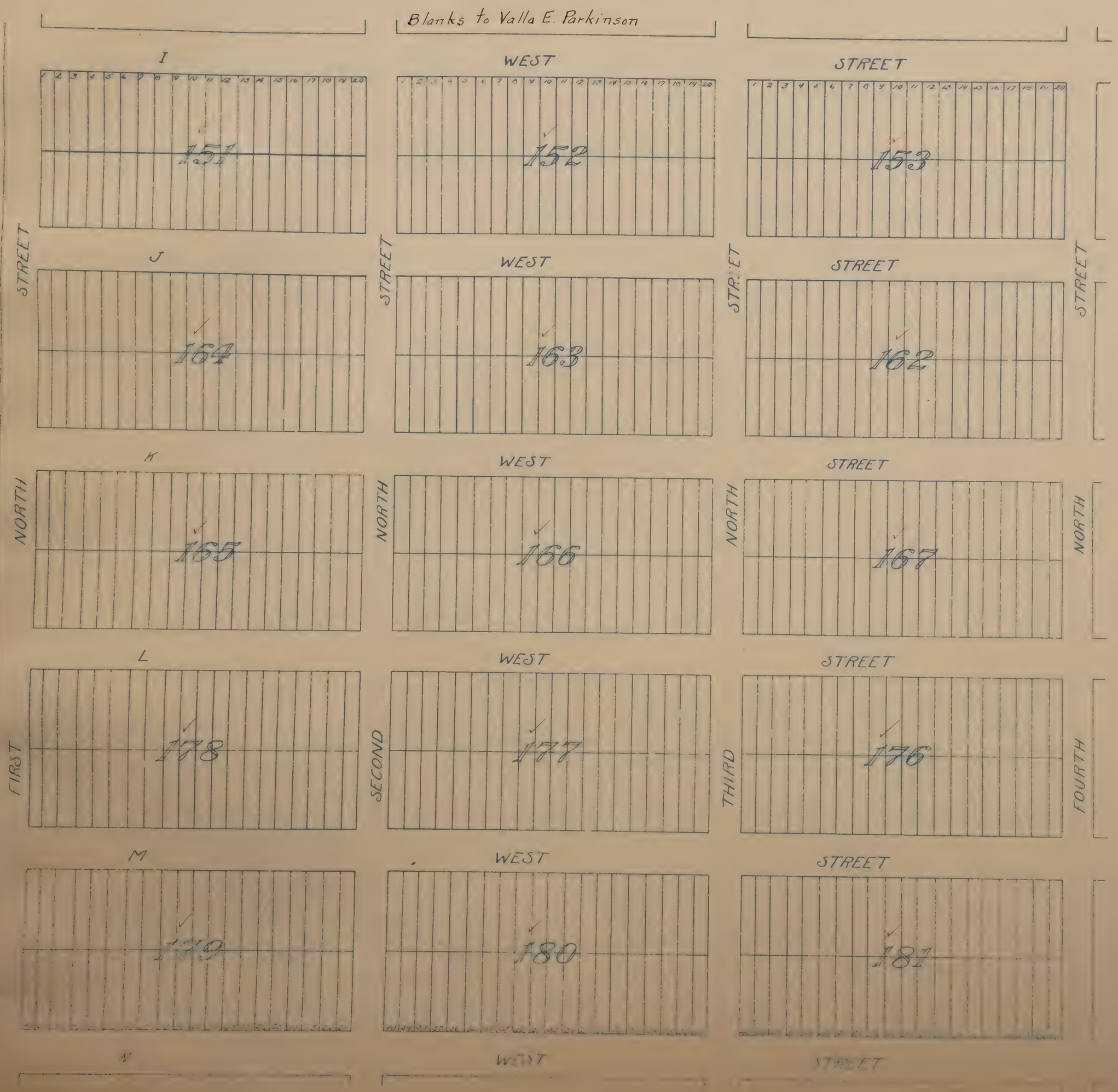

# FAIR OAKS HEIGHTS

LOCATED IN

Sec's 9 & 16 ~ T.9N.R.7E.

Scale: 100'=1"

FAIR OAKS, S. D.

Blanks to Valla E. Parkinson



# FAIR OAKS HEIGHTS

LOCATED IN
Sec's 9 & 16 T.9 N. R.7 E.
Scale 100'=1"

FAIR OAKS, S.D.

Blanks to Valla E. Parkinson

# FAIR OAKS HEIGHTS

LOCATED IN
Sec's 9 & 16. T.9N.R.7E.
Scale: 100'=1"

FAIR OAKS, S.D.

Blanks to Valla E. Parkinson

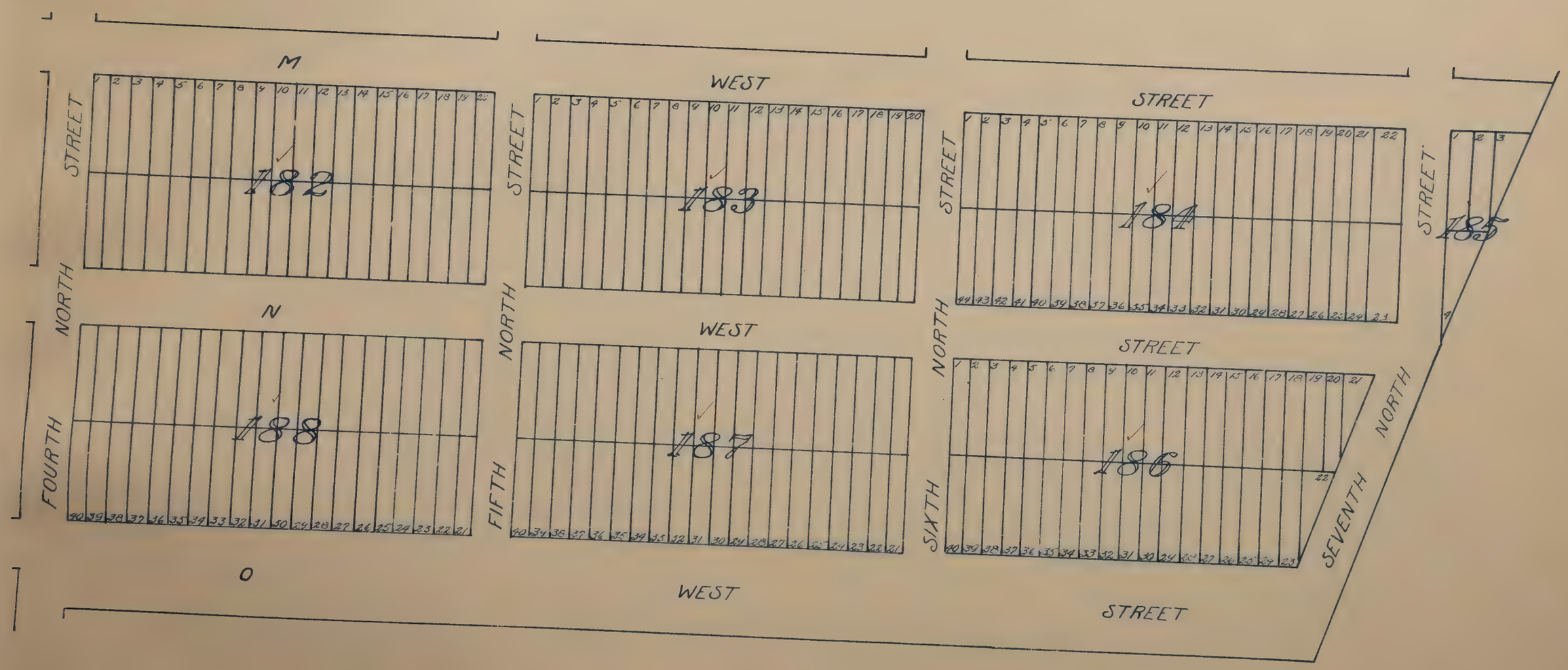

# FAIR OAKS HEIGHTS

LOCATED IN
Sec's 9 & 16. T.9N R.7E.
Scale 100'=1"

FAIR OAKS, S.D.



# FAIR OAKS HEIGHTS

LOCATED IN
Sec's 9 & 16 T.9N R.7E.
Scale: 100'=1"

FAIR OAKS, S.D.

Blanks to Valla E. Parkinson



# FAIR OAKS PARK

LOCATED IN

Township 9 North Range 7 East

Scale 1"=300'

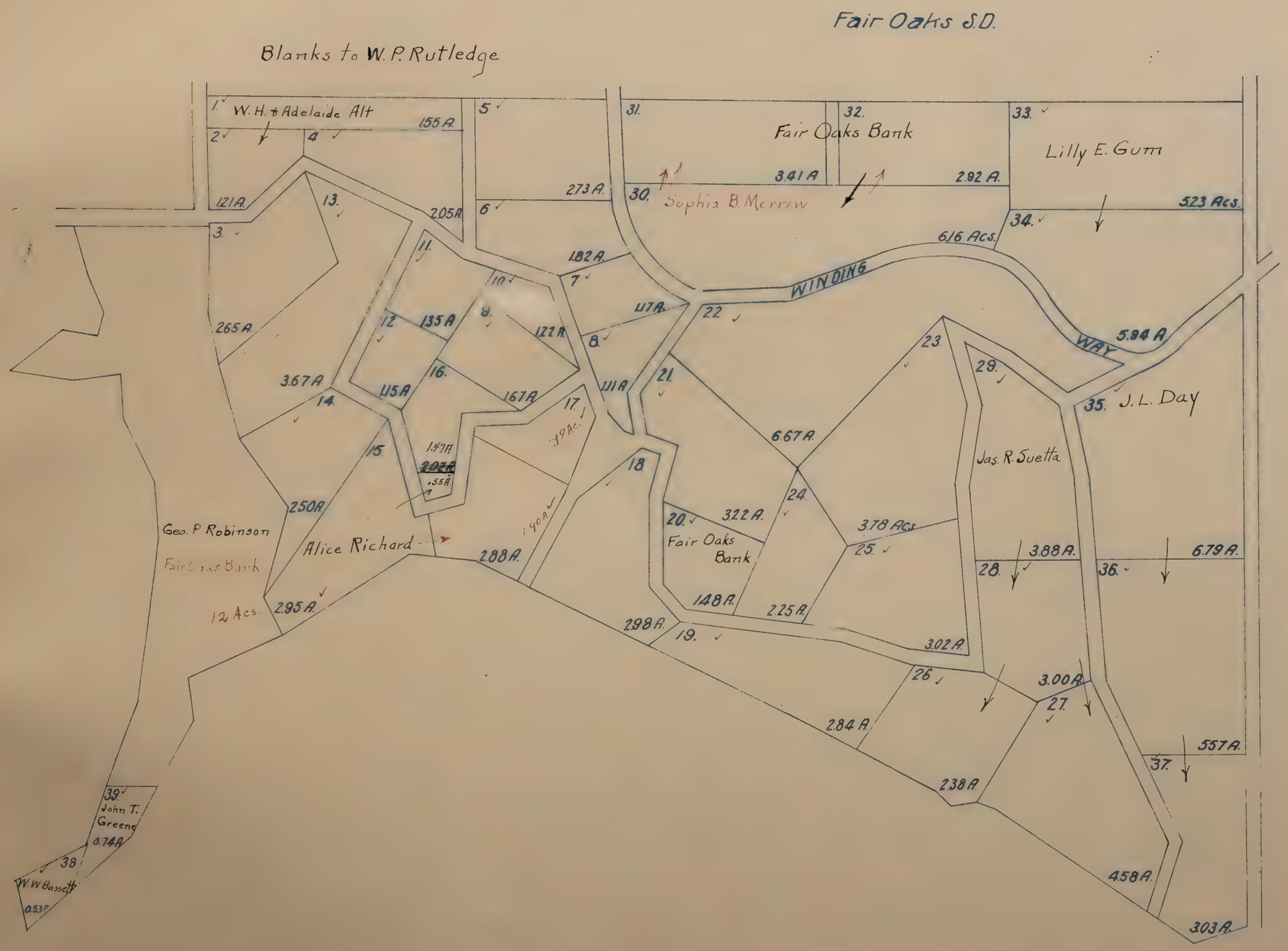

# FAIR OAKS TRACT

Scale: 15 Chs. = 1"

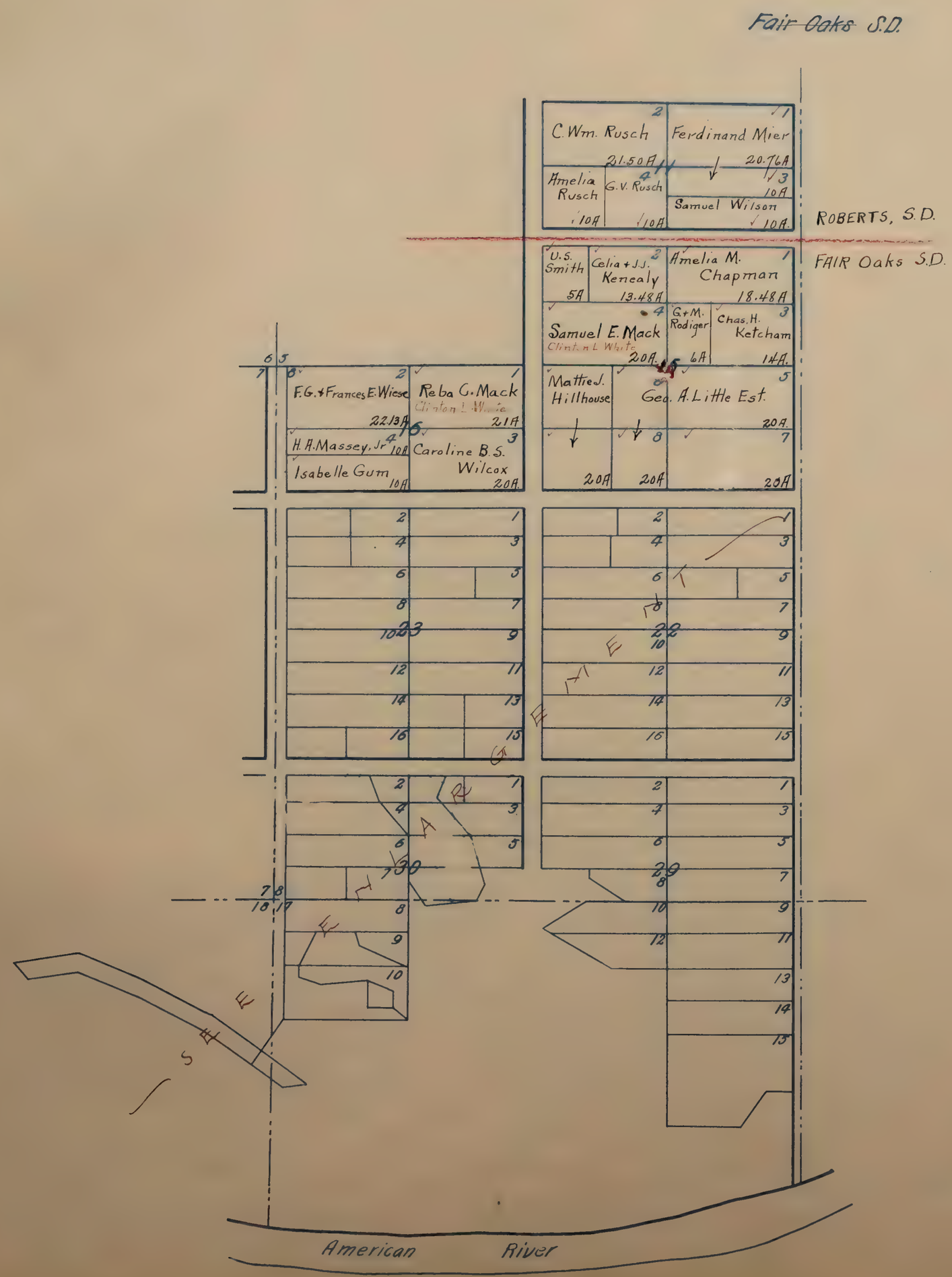


F. Oaks Tract

# FAIR OAKS TRACT

Sheet Nº 1

Scale: 1" = 600 feet.

Fair Oaks S.D.

# FAIR OAKS TRACT. ✓

Scale: 600' = 1".

Fair Oaks S.D.

## SHEET 3-A.

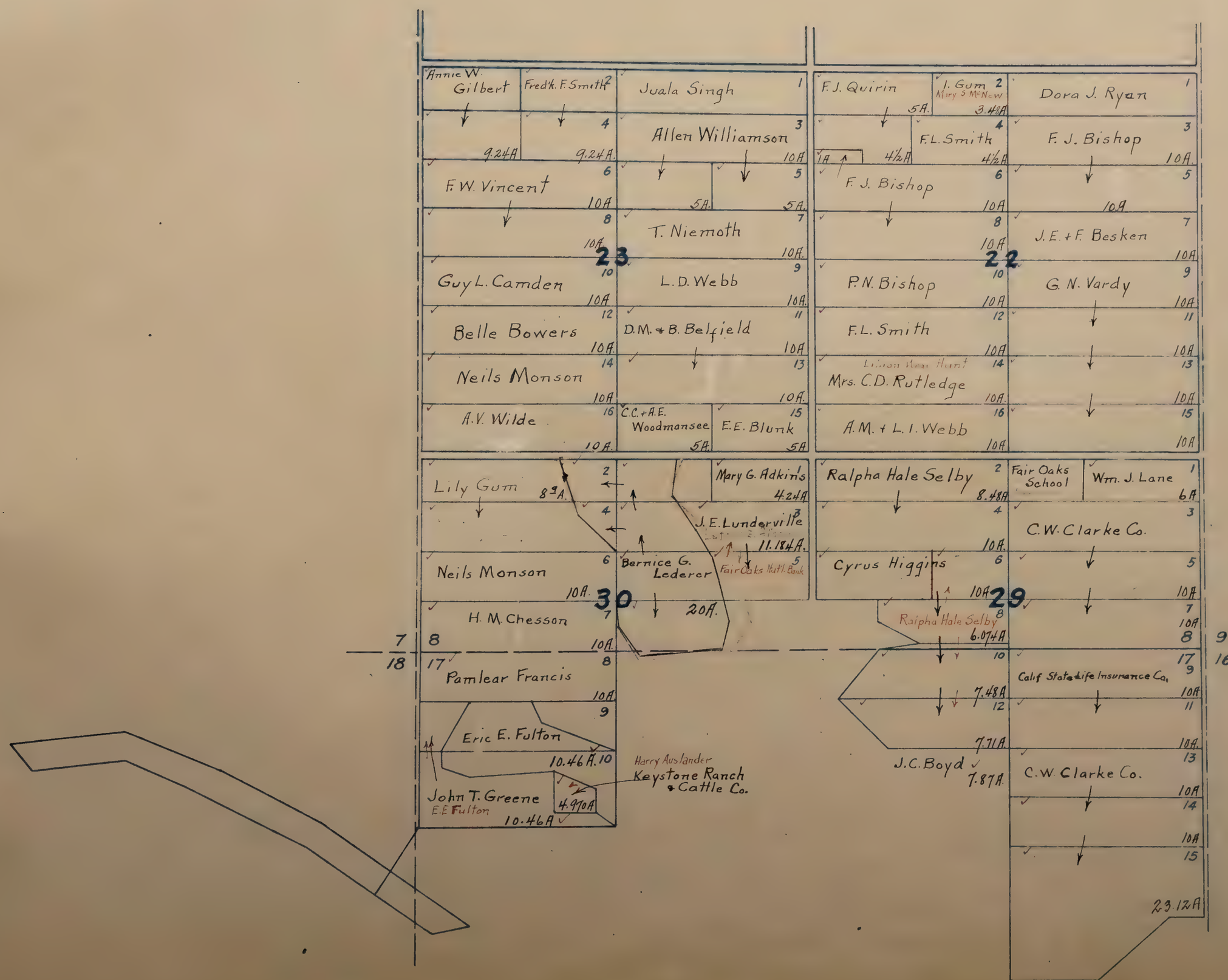

# FAIR OAKS TRACT.

Scale: 1" = 600'.

## SHEET 2-A.

Orangerale S.D.

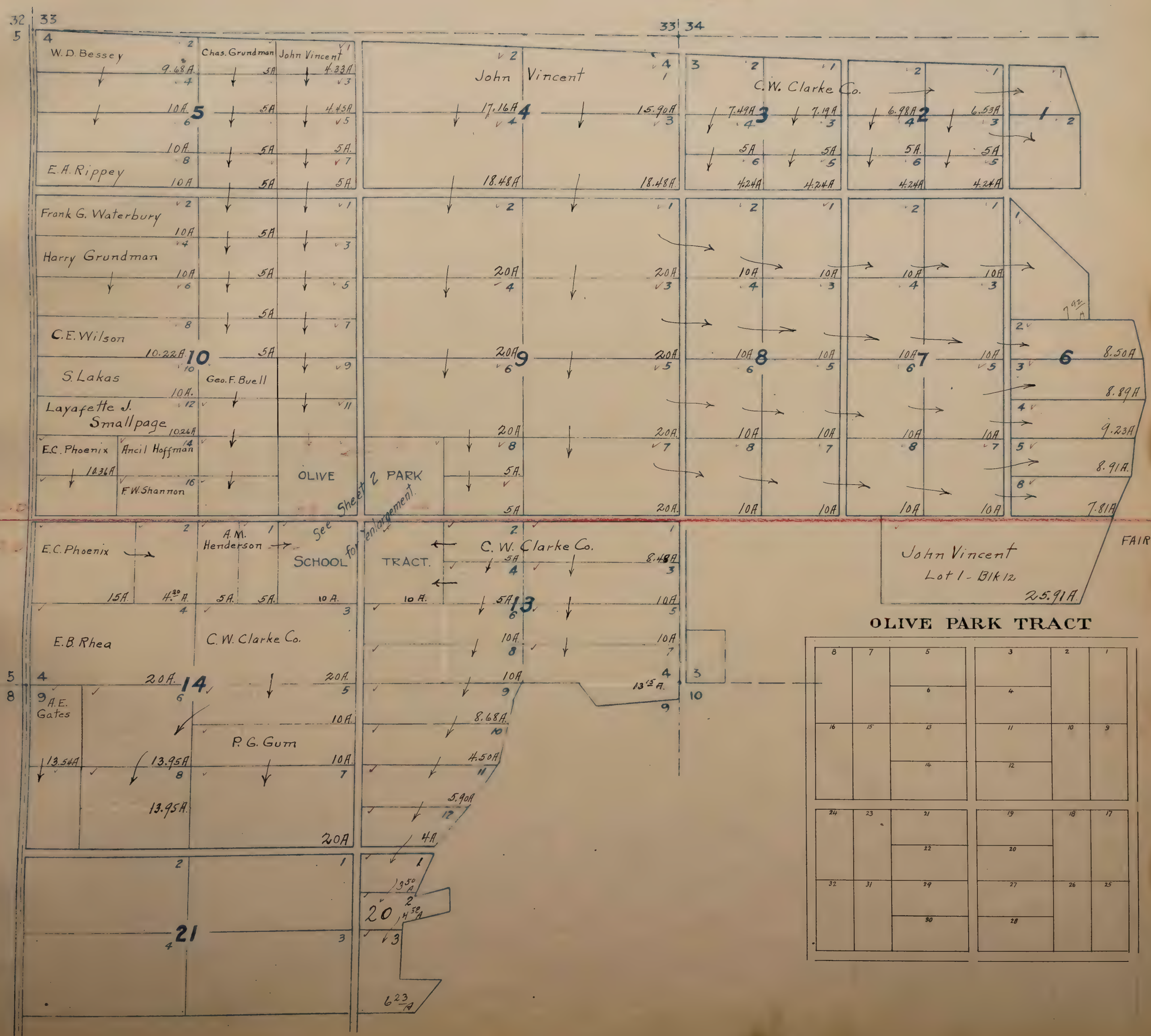

AMMENDED PLAT
of
SOUTH HALF of LOTS 9&10, BLOCK 26

# FAIR OAKS TRACT

LOCATED IN
Sec. 12, T. 9 N., R. 6 E
Scale: 50' = 1"

FAIR OAKS, S.D.

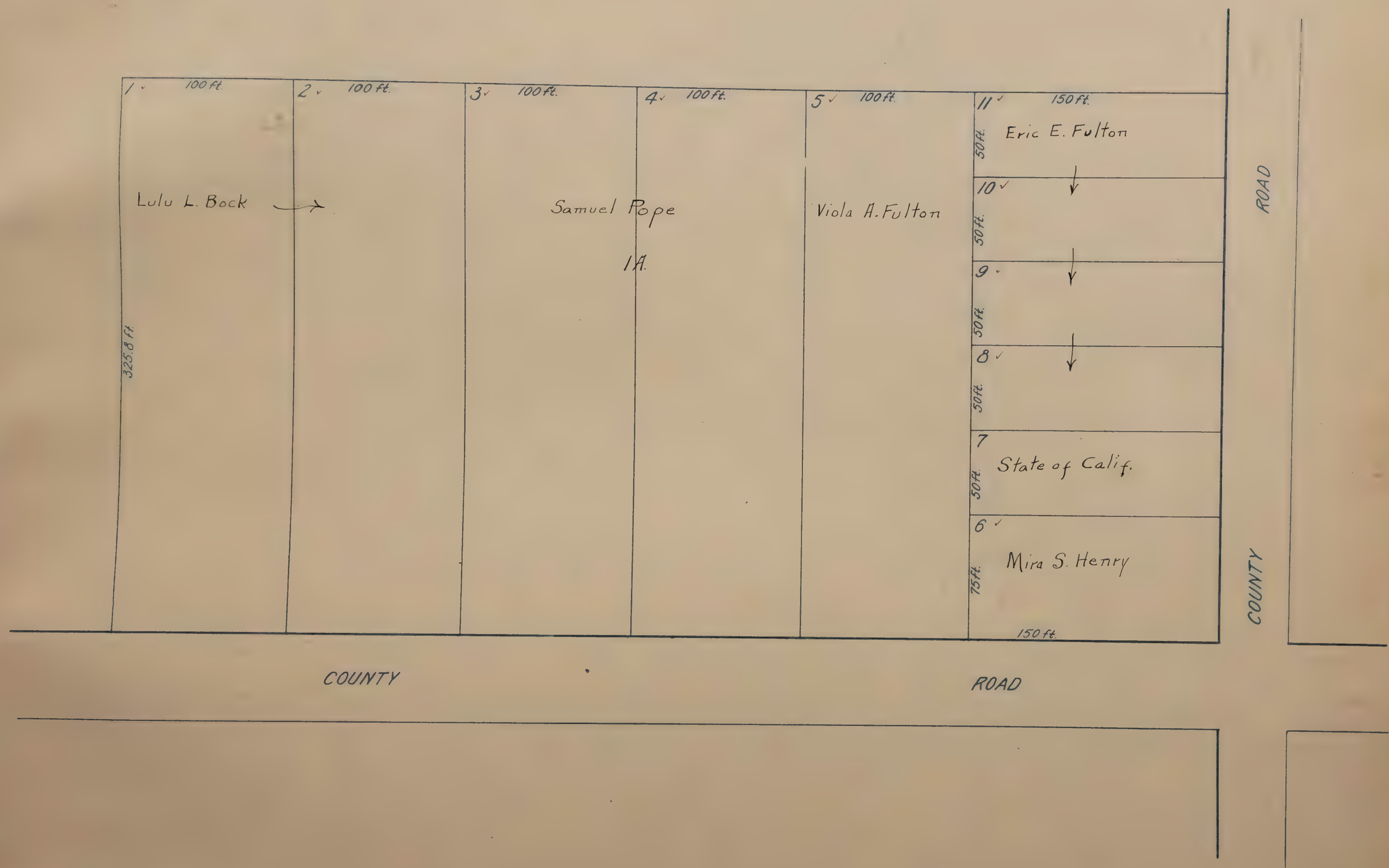

# FAIR VIEW

LOCATED IN SEC 24 T 8 N R 4 E M D M

Fremont, S.D

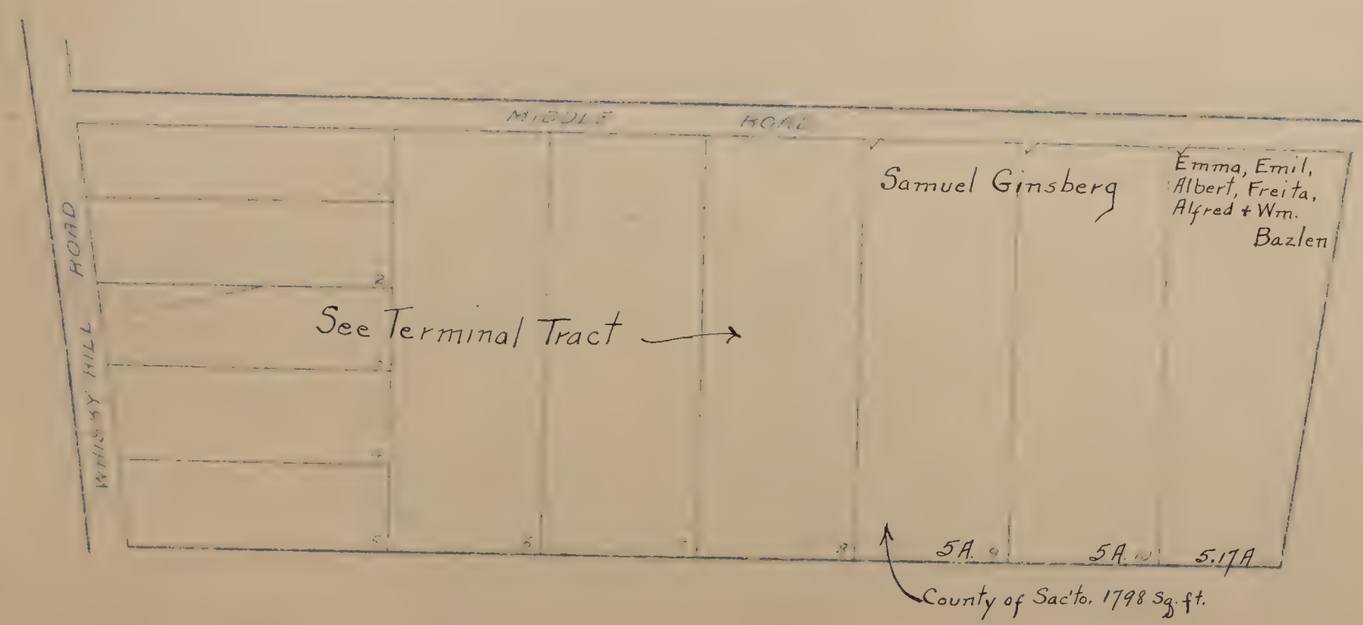

DIVISION—
—of the
JOSEPH E. FITZGERALD TRACT.
located in—
RANCHO RIO DE LOS AMERICANOS.
SACRAMENTO COUNTY.
Scale: 1" = 800'

KINNEY, S.D.

LOCATED IN S.W. ¼ T 9 N.R. 7E & T 8 N.R. 7

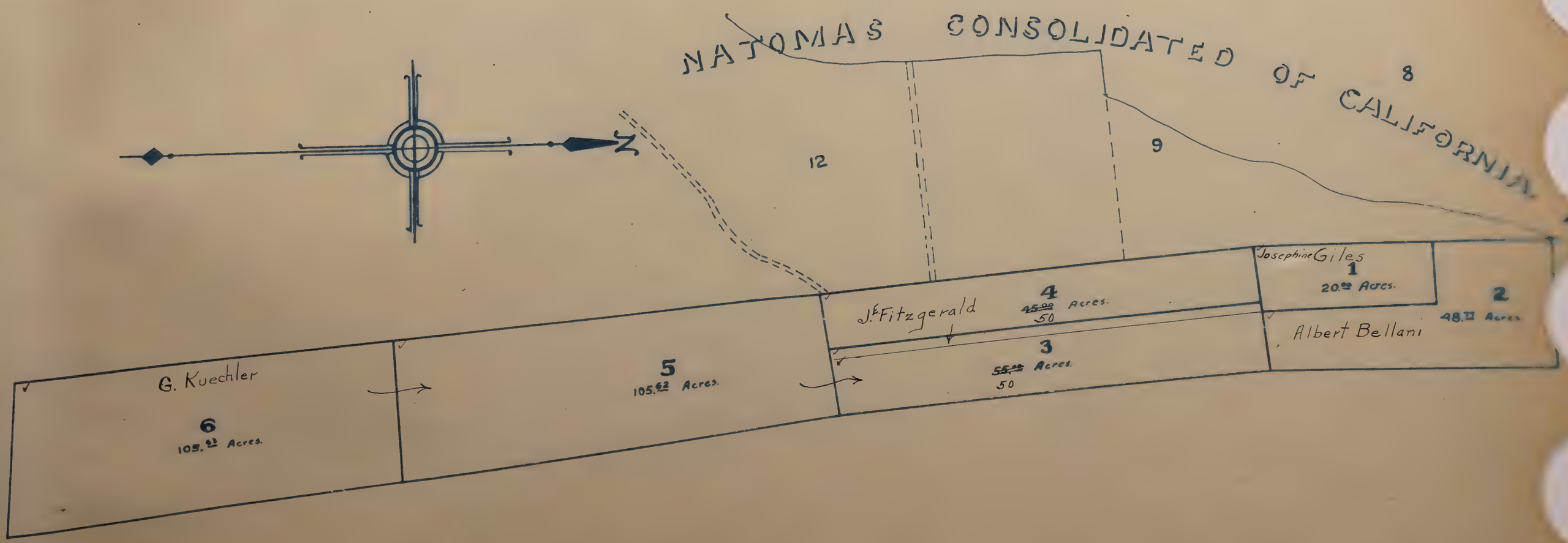


Fitzgerald

# FLAME TOKAY GRAPE CO'S COLONY № 1

N.W. ¼ OF SEC. 5 T. 6 N. R 6 E.

Scale. 1 inch = 8 chains.

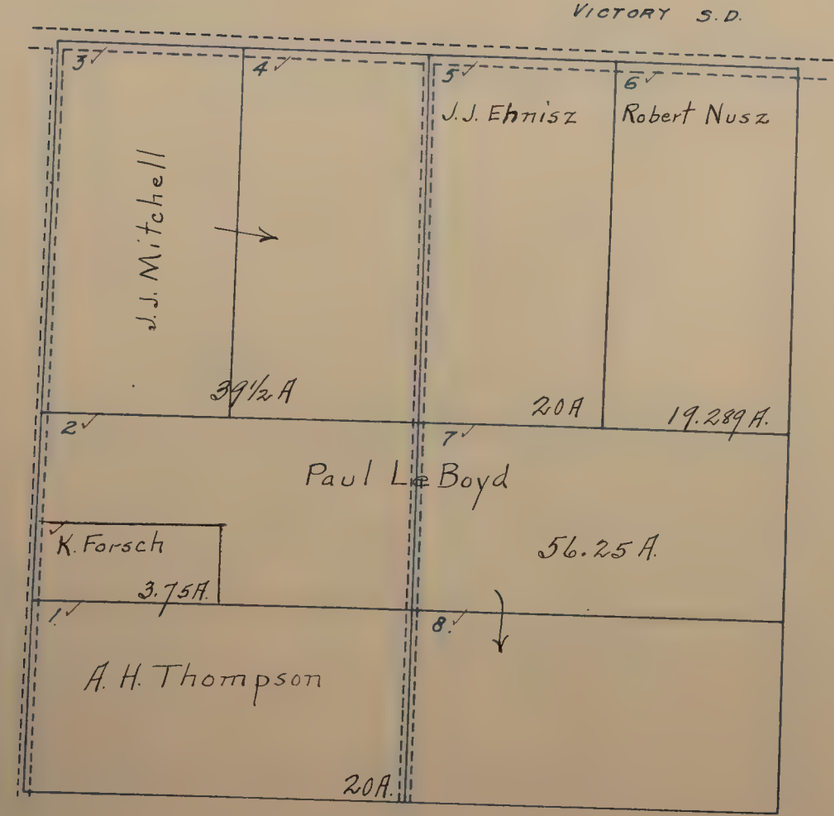


Flame Tokay

# FLEMING'S HIGHWAY FARMS

LOCATED IN

## Sections 10 & 11, T.7 N.R.5E

SACRAMENTO COUNTY, CALIFORNIA.

Scale: 1" = 200'

Sheet № 1

Blanks to Geo X. Fleming and Herbert Walter

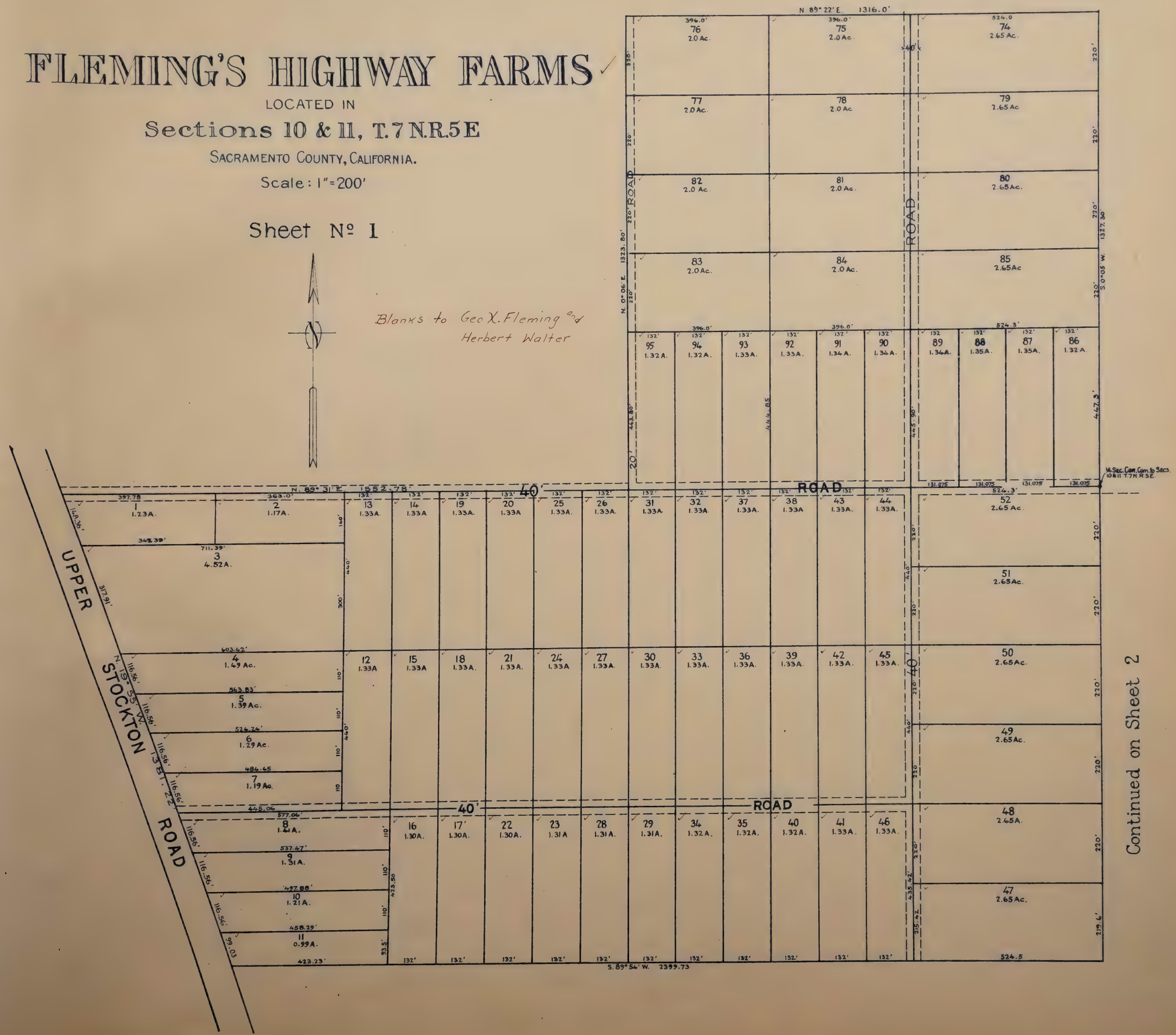

# FLEMING'S HIGHWAY FARMS

LOCATED IN

## Sections 10 & 11, T.7N.R.5E.

SACRAMENTO COUNTY, CALIFORNIA.

Scale: 1" = 200'

Sheet Nº 2

**JACKSON S.D.**

*Blanks to Geo. X Fleming and Herbert Walter*

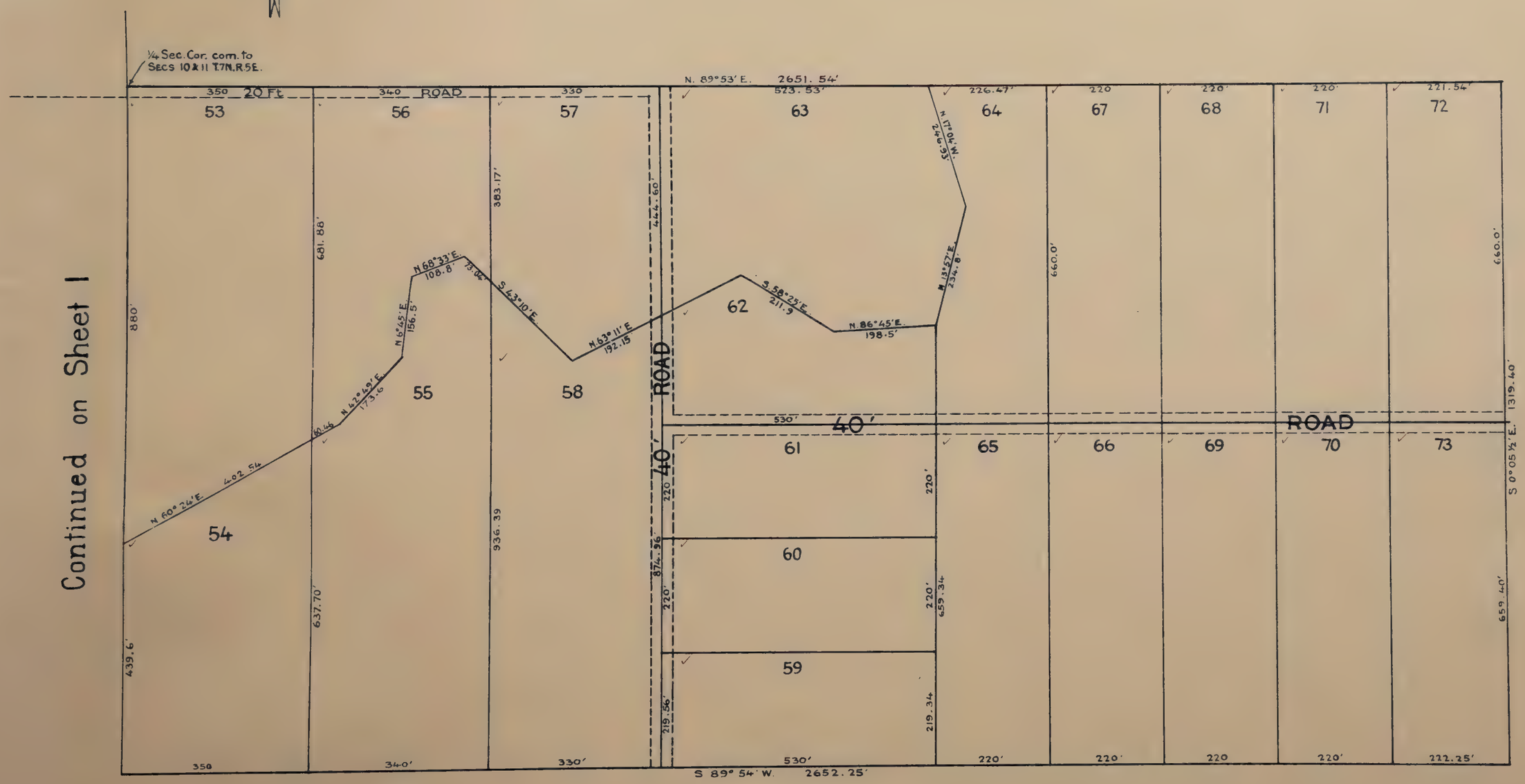

# FLEMINGS HIGHWAY FARMS № 2

LOCATED IN

## Sheldon Grant

SACRAMENTO COUNTY, CALIFORNIA.

Scale: 1" = 400'

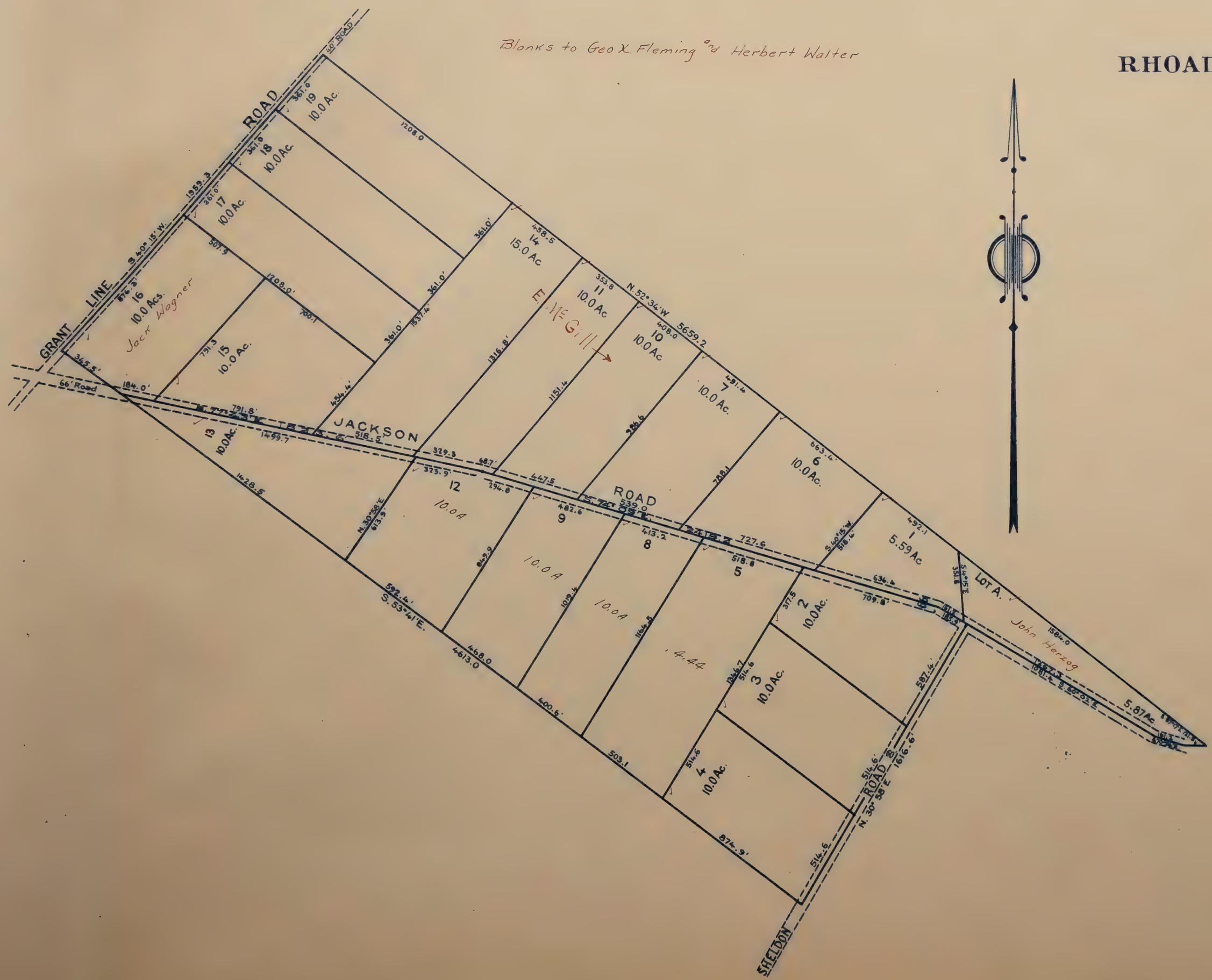

# FLEMINGS HIGHWAY FARMS Nº 3

Sacramento County, California

LOCATED IN

SW ¼ OF SECTION 3, T. 7 N. R. 5 E.

Scale: 1 inch = 100 feet

FLORIN S.D.

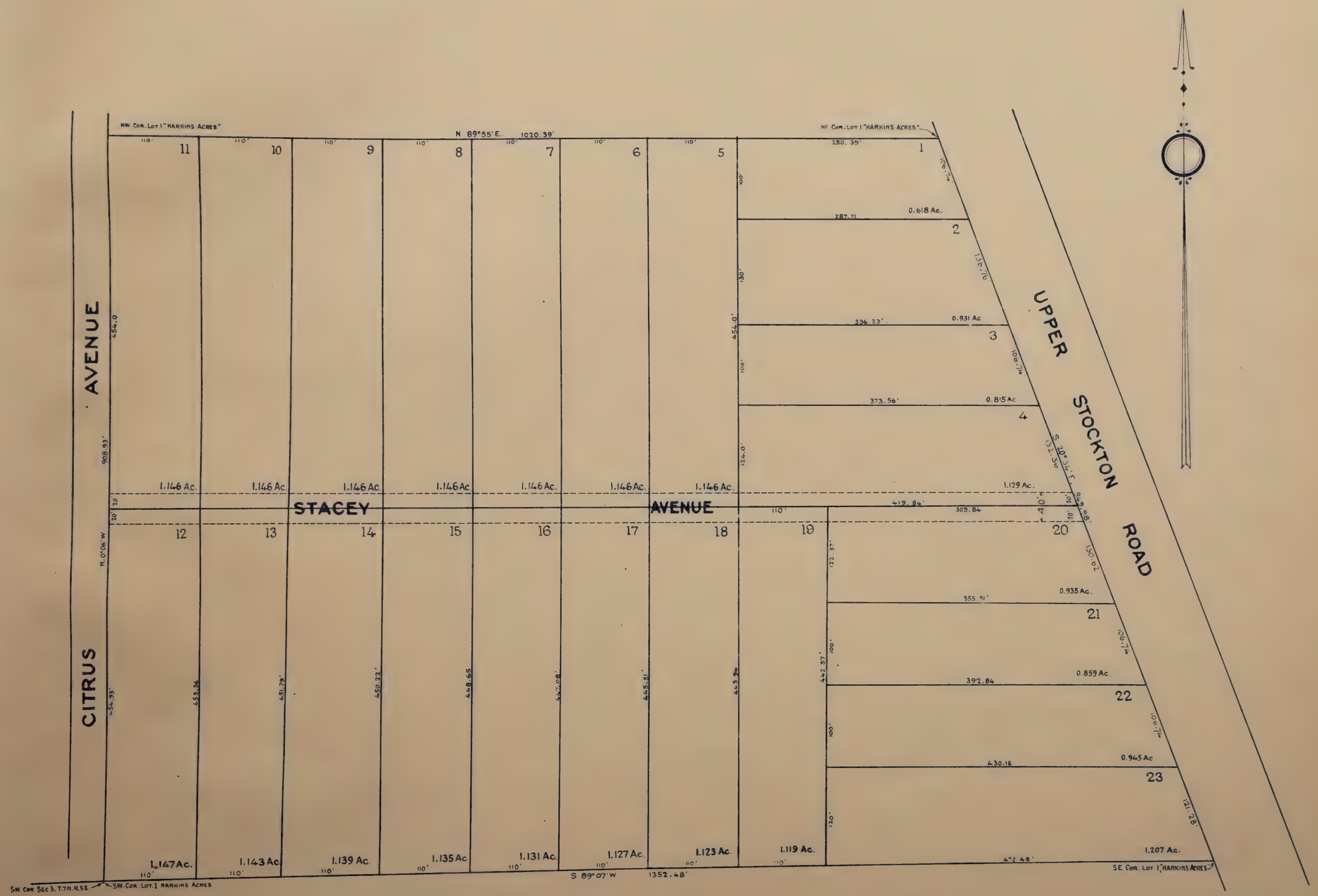

# FLORIN

Scale: 1 inch = 200 & 400 feet.

Florin S.D.

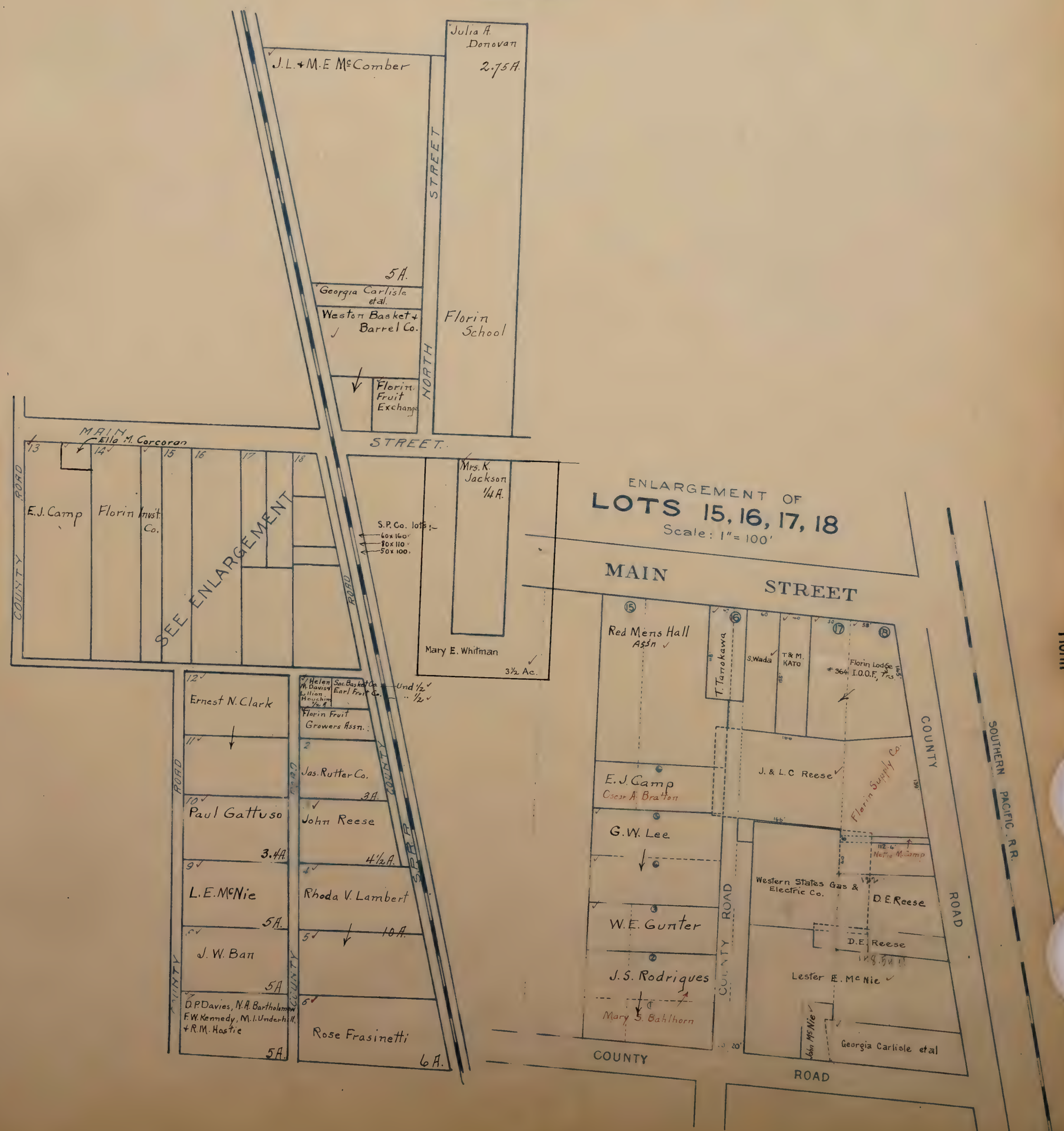


Florin

# FLORIN ACRES

N.W ¼ SEC 35 T 8 N R 5 E.

Scale 300 feet = 1 inch

ELDER CREEK, S.D.

# FLORIN ADDITION

located in
SE.¼ Section 25 T.8N R.5E
Scale 1" = 100 ft.

FLORIN, S.D.

Blanks to Gus Nelson

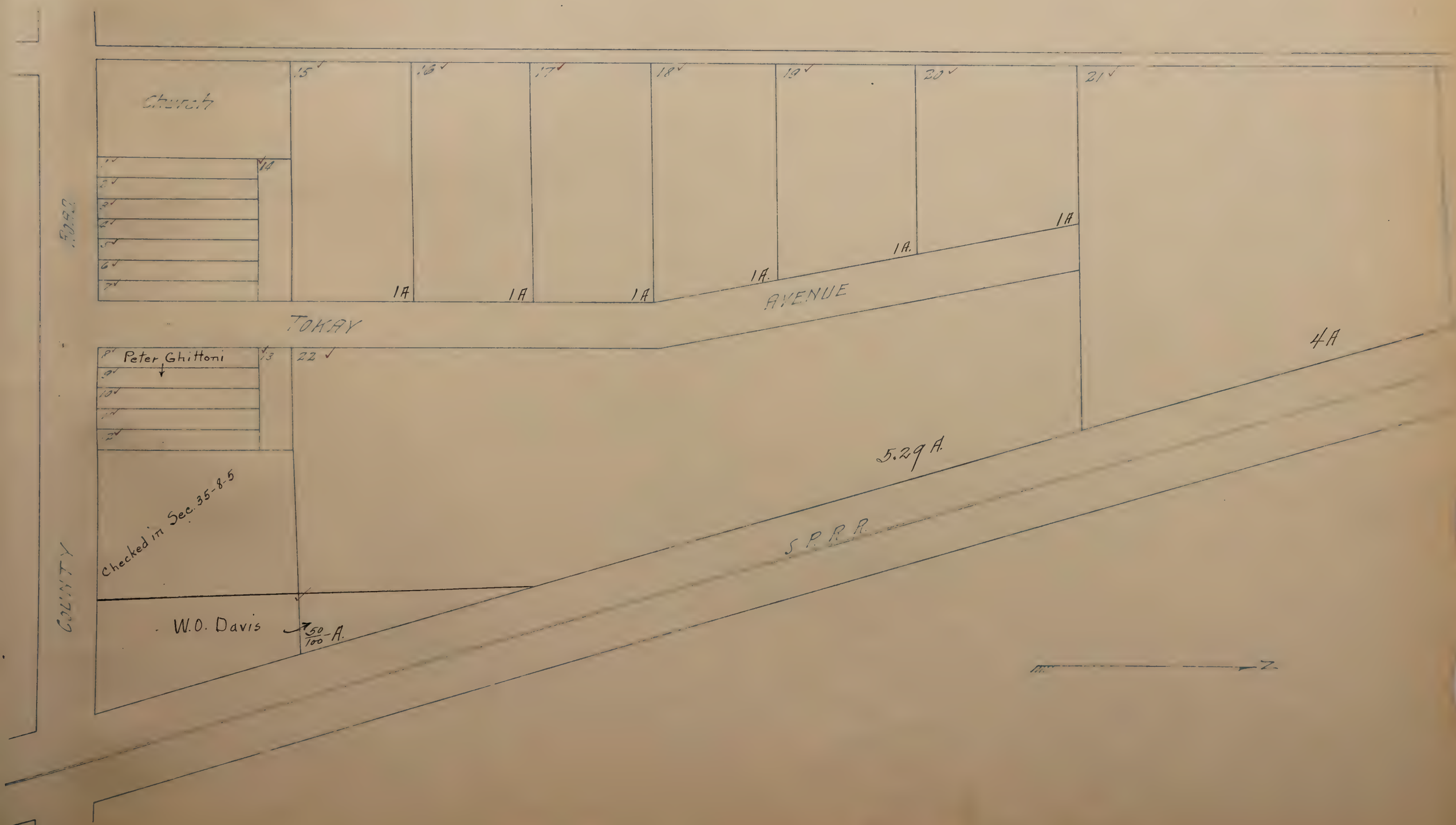

# FOLSOM.

Blanks to Natomas Co. of Cal.

GRANITE S.D.



# FOLSOM ✓

Scale, 100 feet = 1 inch.

Michigan Calif Lbr. Co. Lot 2, N 3-4 & 5 - 2 A. ✓
" " " " Fc. Blk - 3-4-5 - 5 ±0 A. ✓
Pac Gas & Electric Co. - Fc of Blks. - 3-4-5 ✓

# FOLSOM.

Scale, 100 feet = 1 inch

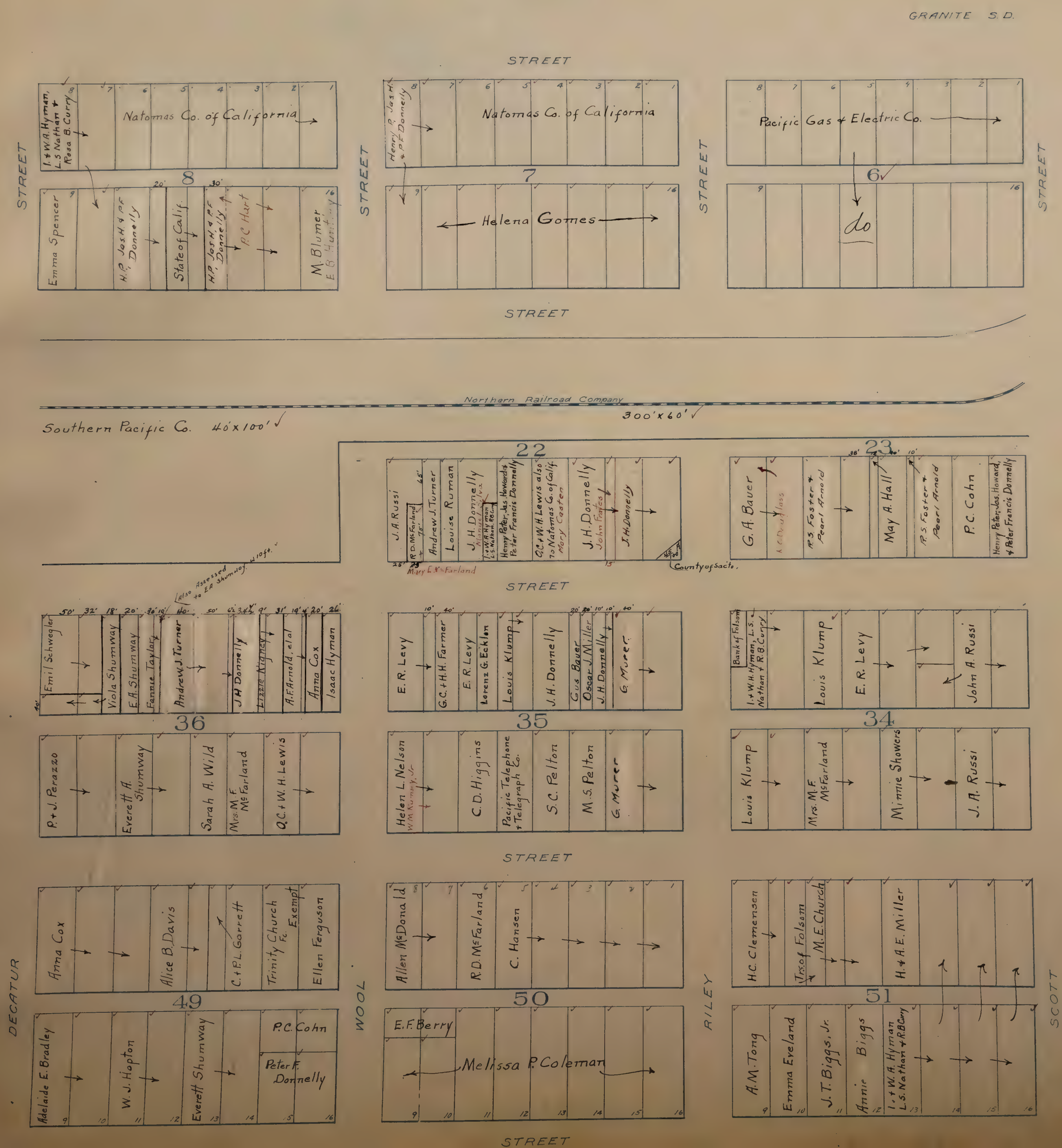

# FOLSOM

Scale, 100 feet = 1 inch.

# FOLSOM

Scale 100 feet = 1 inch

# FOLSOM ✓

Scale 100 feet = 1 in

Blanks to Natomas Co. of Calif.

Folsom S.D.

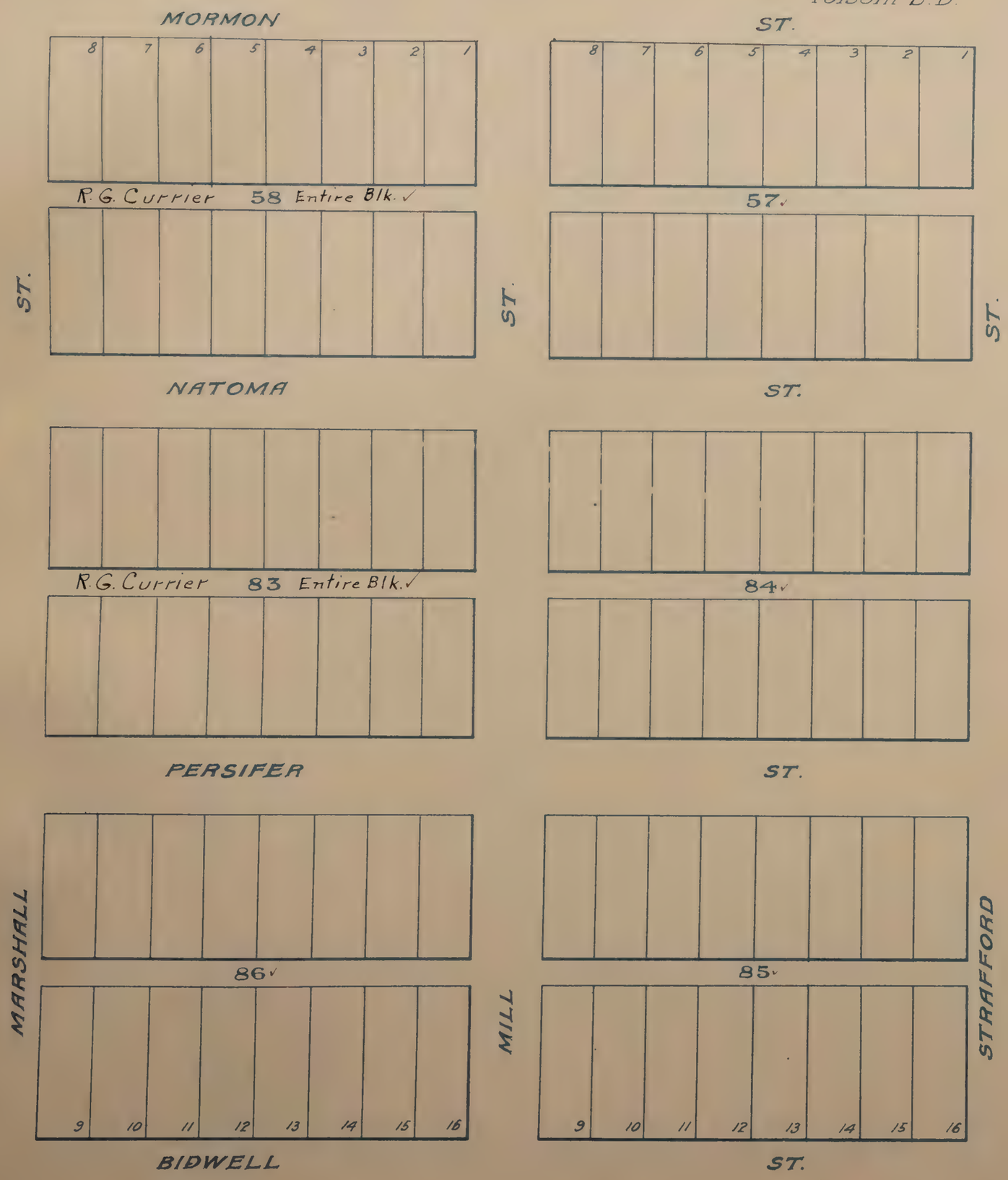

# FOLSOM

Scale 100 feet - 1 inch.

Blanks to Natomas Cons. of Calif.

GRANITE S.D.

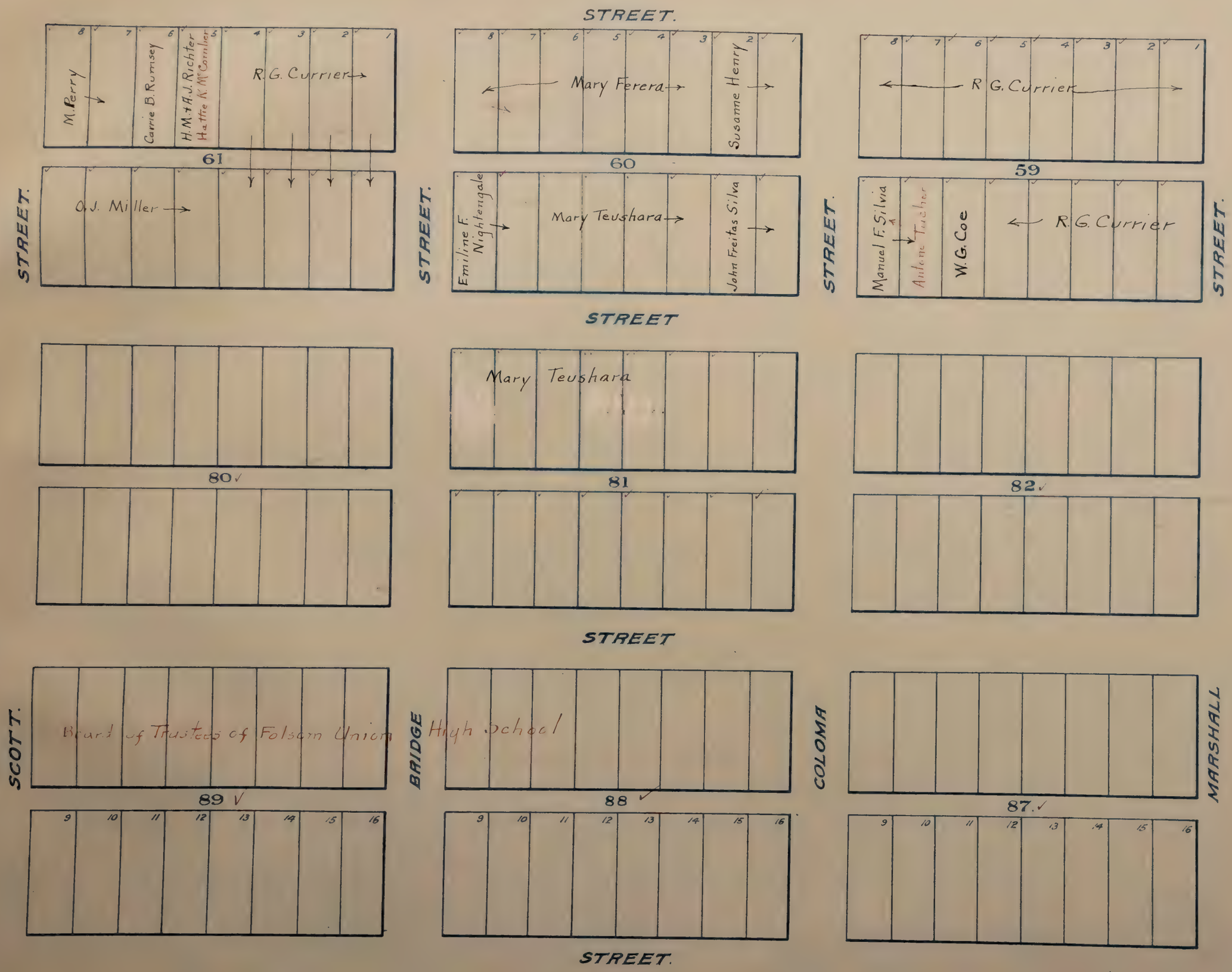

# FOLSOM

Scale, 100 feet = 1 inch.

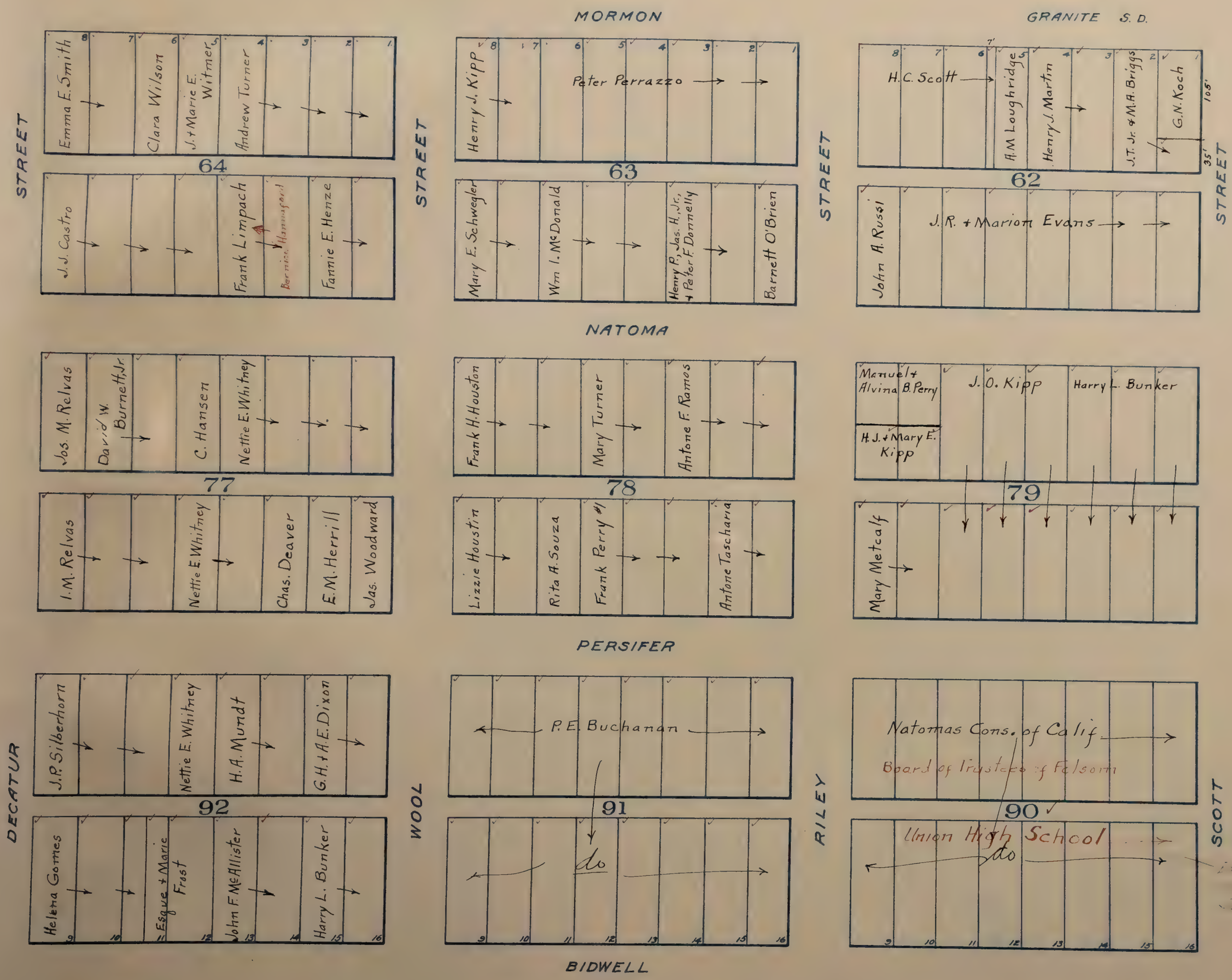

# FOLSOM

Scale, 100 feet = 1 inch.

GRANITE S.D.

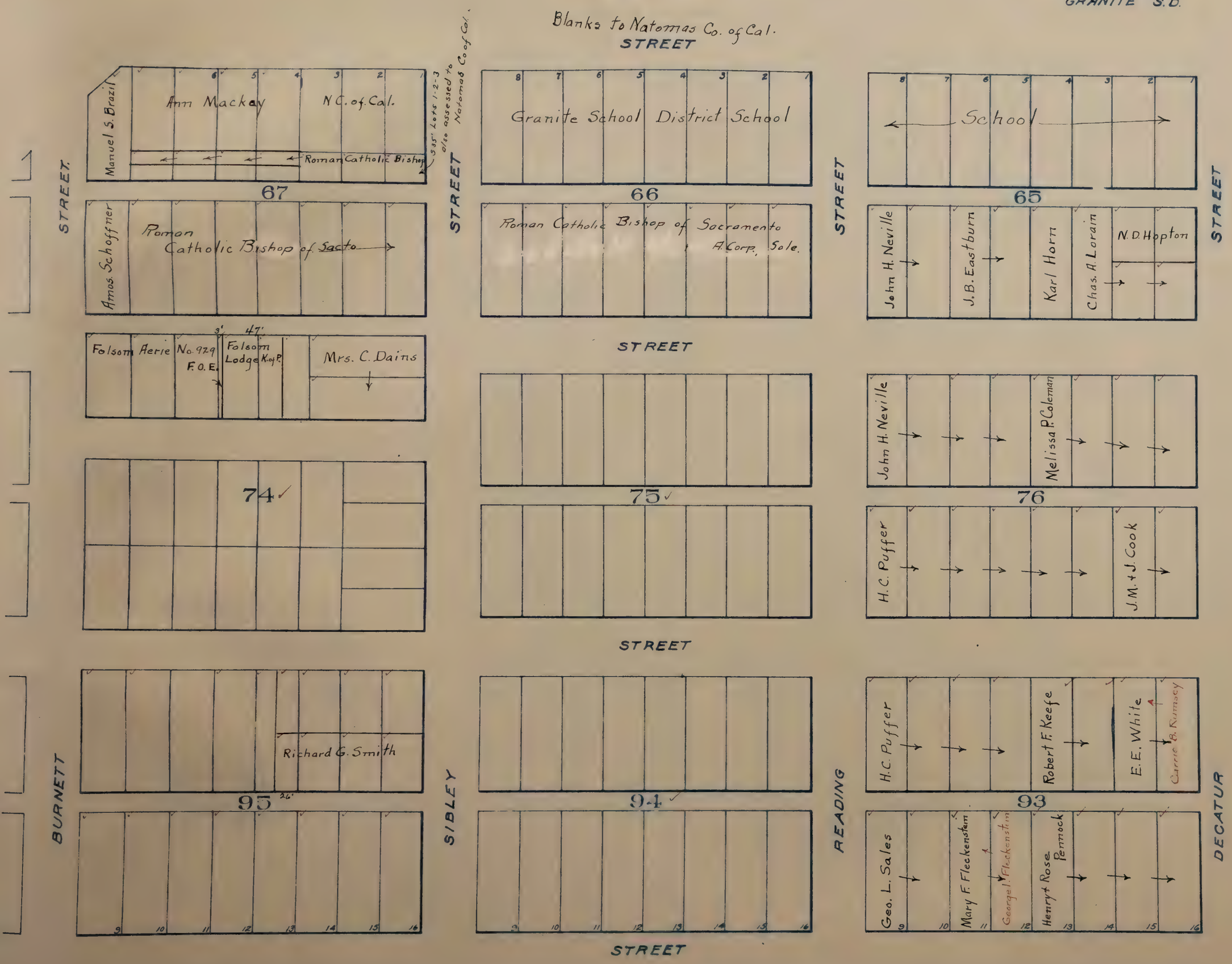

# FOLSOM ✓

Scale 100 feet = 1 inch

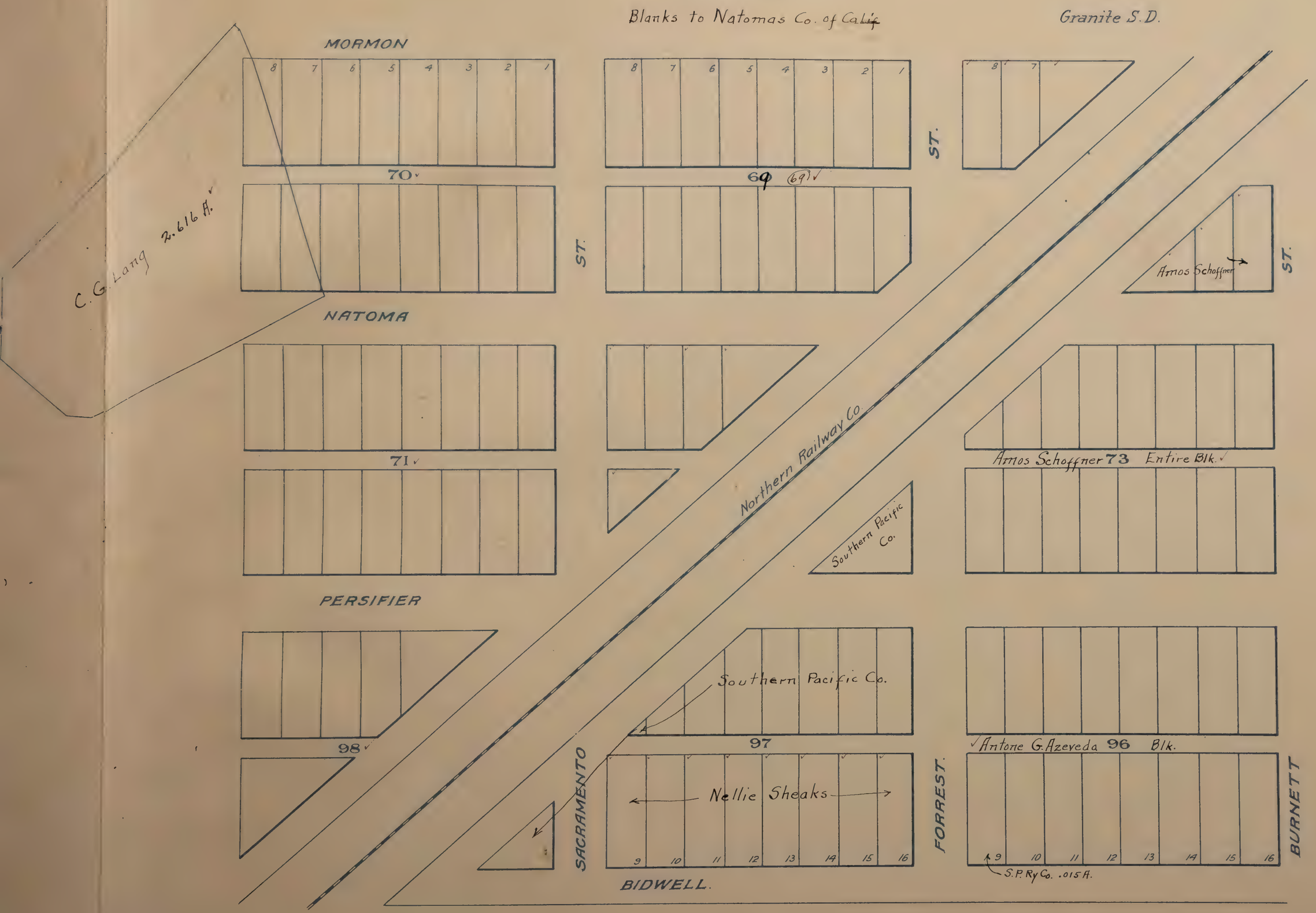

# FRANKLIN.

Scale, 100 feet = 1 inch.

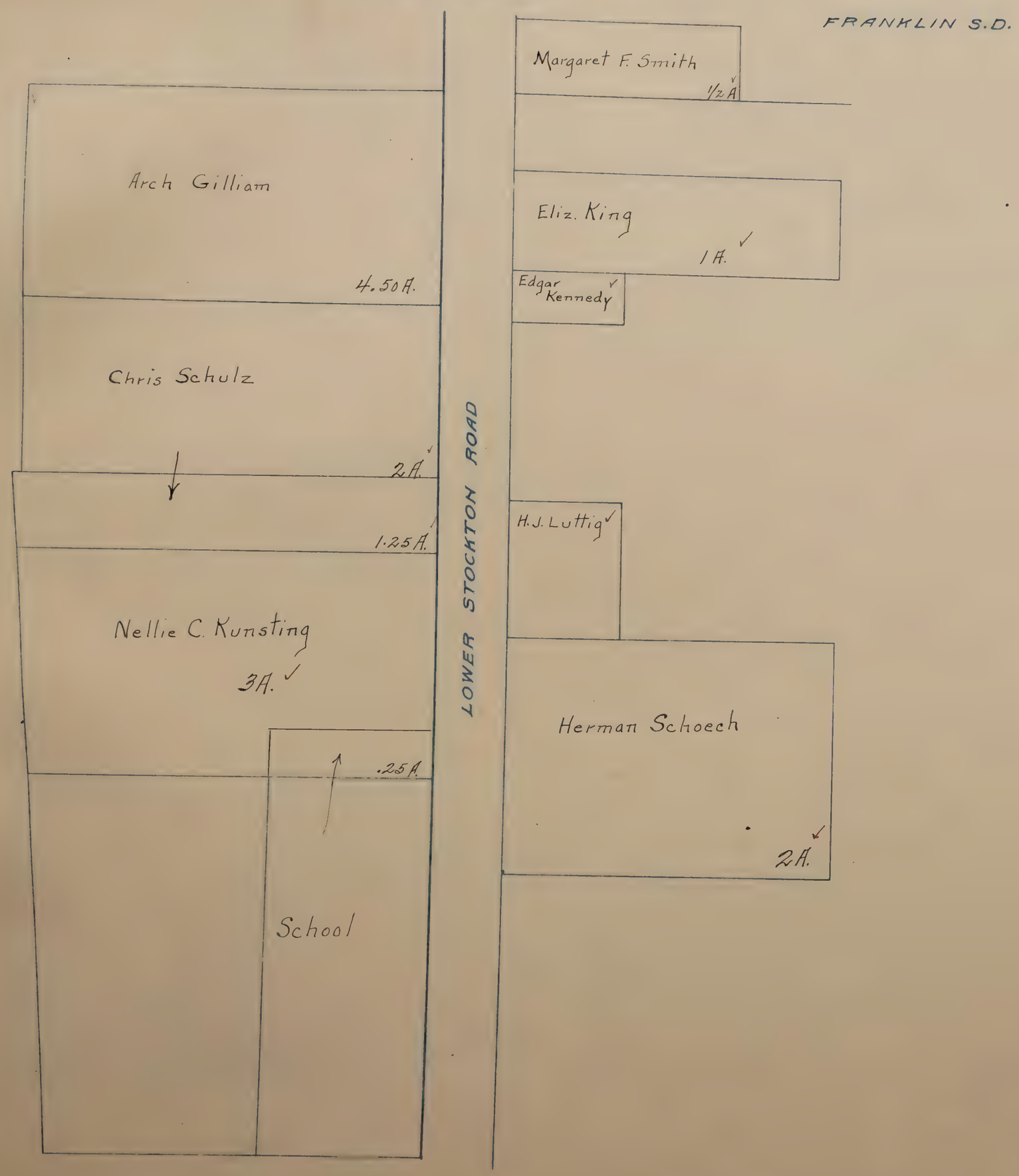

# FRANKLIN FARMS

SUBD. NO. 1
located in
Section 8, T.6N.R.5E.
Scale: 1" = 300 ft.

Franklin S.D.

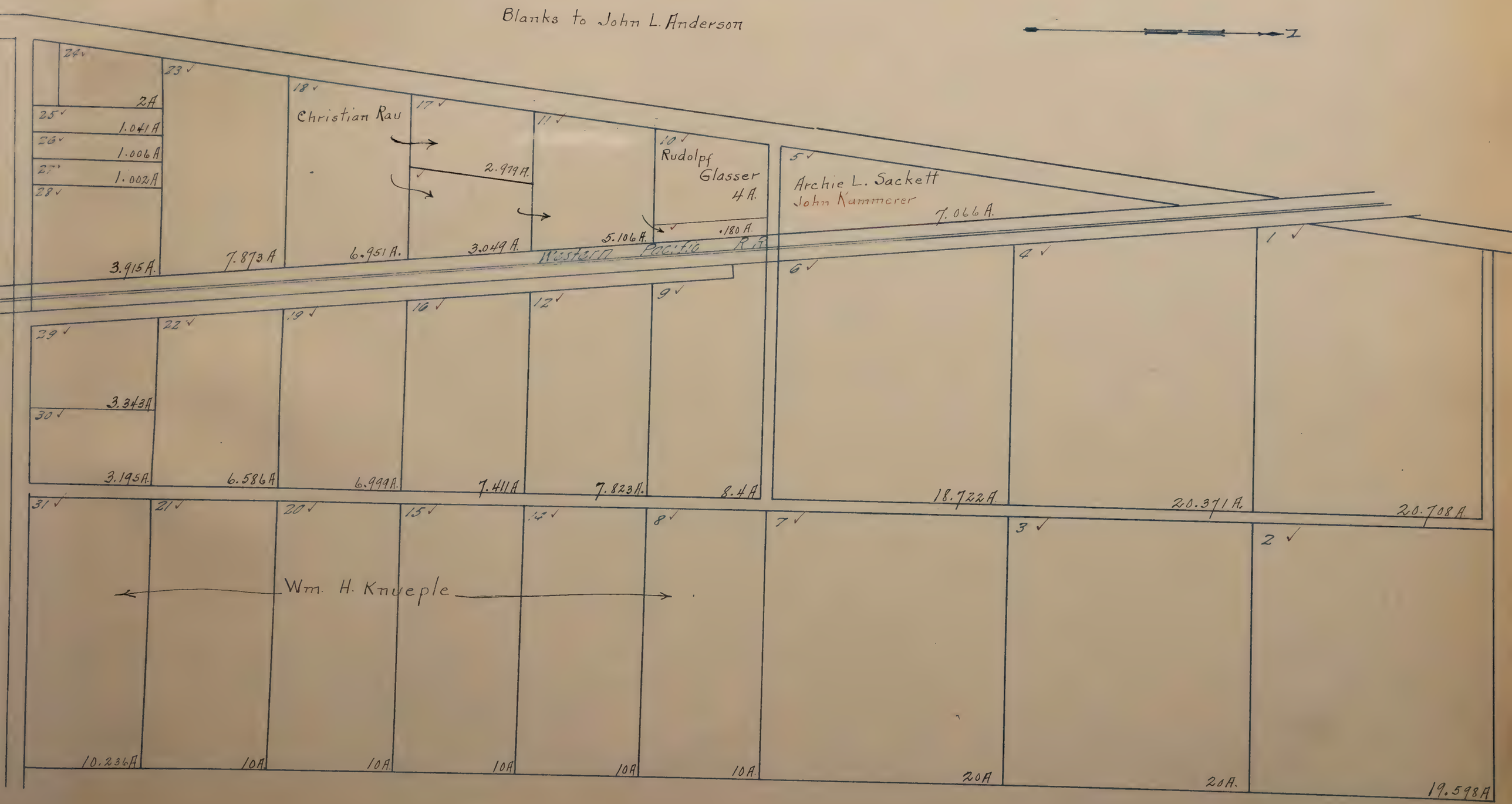

# FREEPORT

Scale: 1 inch = 100 feet

Sheet № 1



FREEPORT S.D.

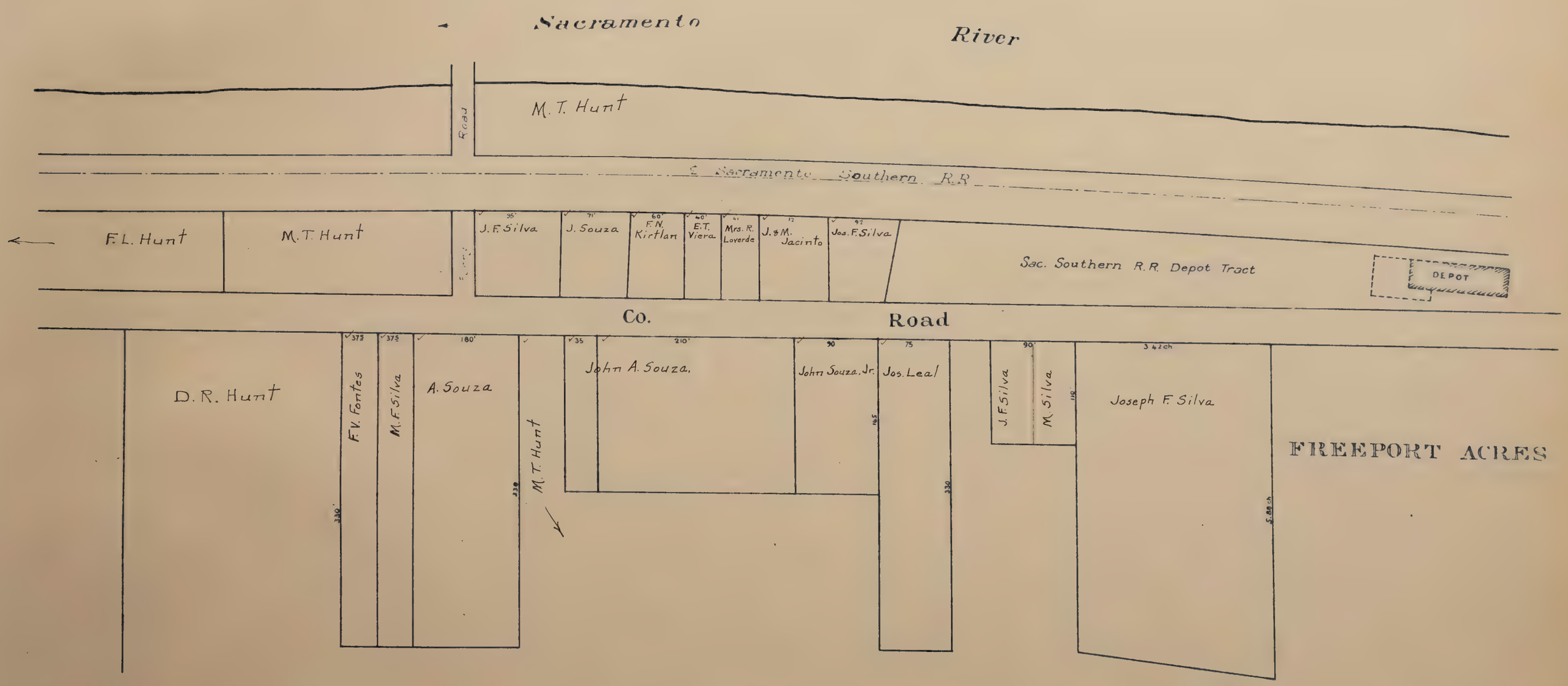

# FREEPORT

Scale : 1 inch = 100 feet

Sheet Nº **2**

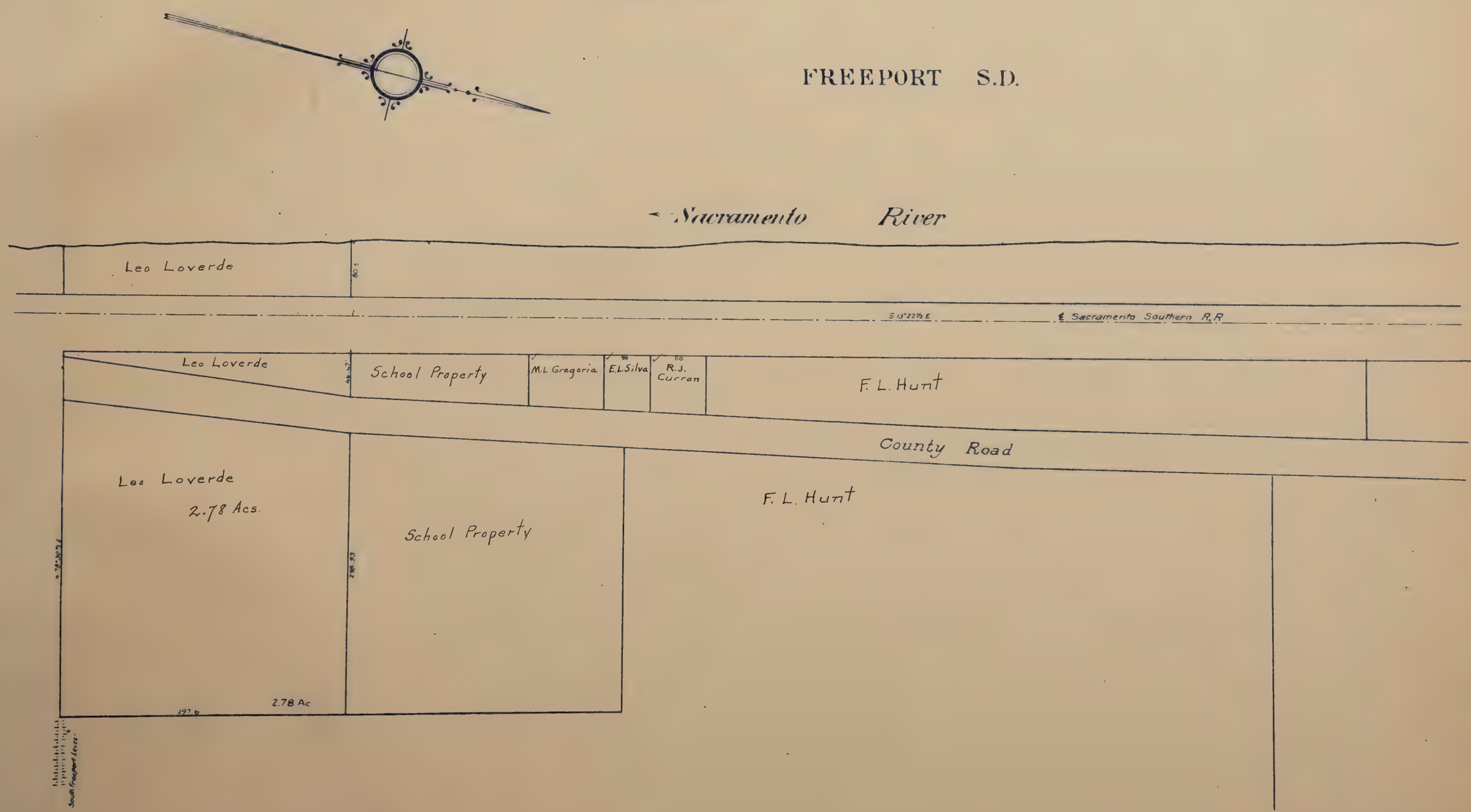

# FREEPORT ACRES

LOCATED IN
SECTIONS 11, 12, 13, and 14. T.7N. R4E.
SACRAMENTO COUNTY CALIFORNIA.
SCALE 1" = 3 CHAINS.

FREEPORT, S.D.

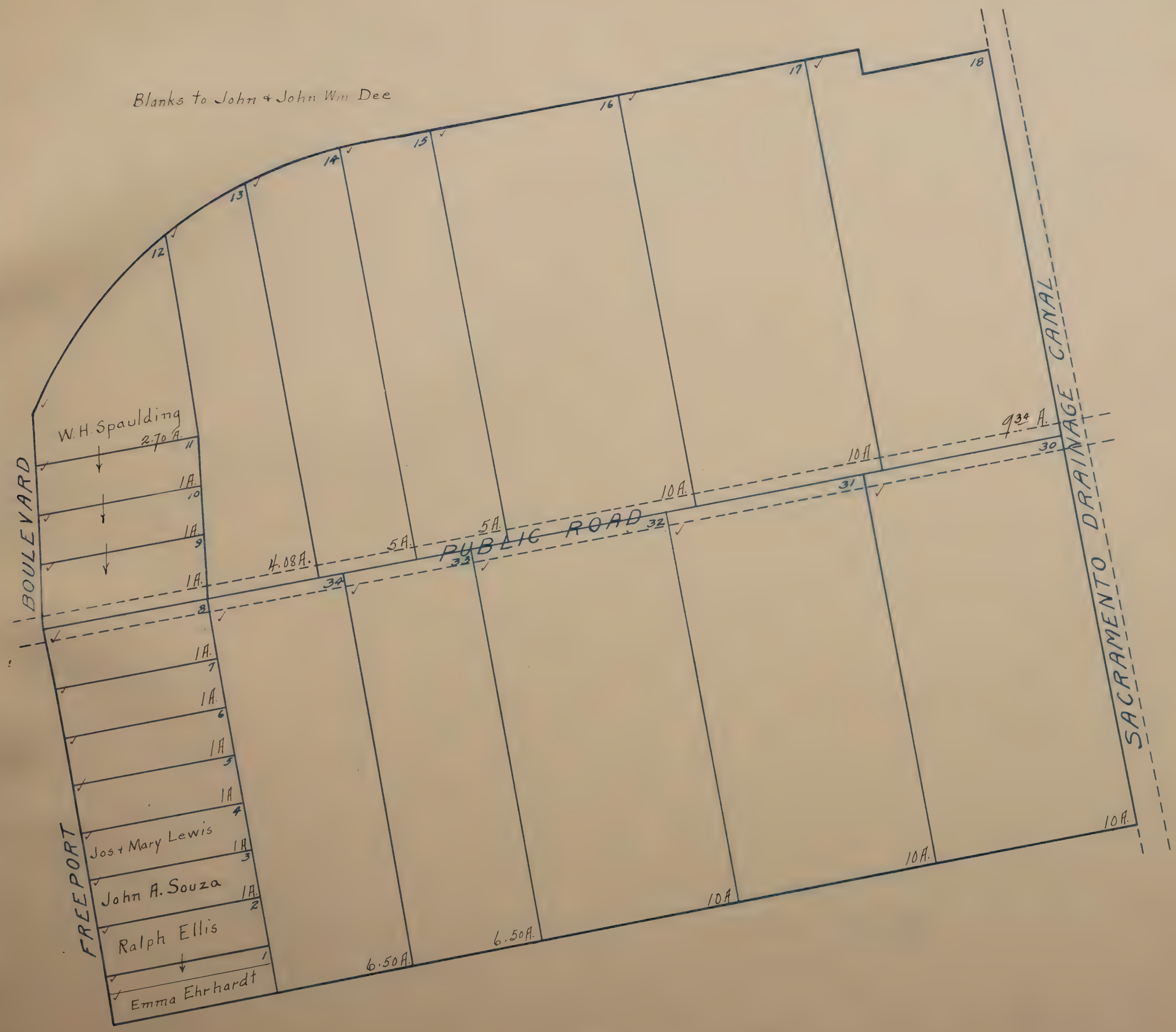

# FREEPORT ACRES

LOCATED IN
SECTIONS 11, 12, 13, and 14. T. 7N. R 4E.
SACRAMENTO COUNTY CALIFORNIA.
SCALE 1" = 3 CHAINS.

FREEPORT, S.D.

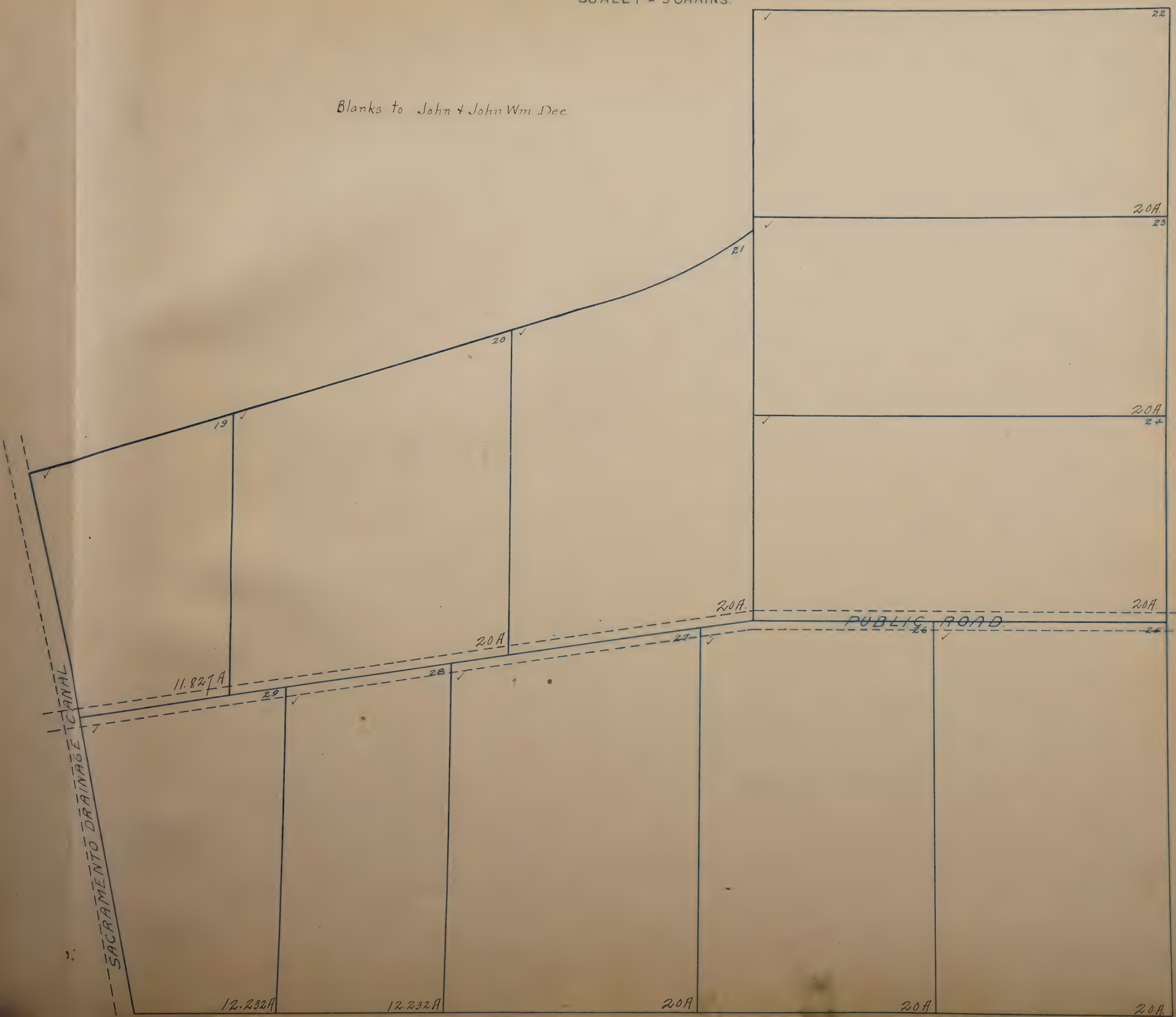

# FRUIT RIDGE PARK

LOCATED IN THE
S.W.¼ of Sec.20, T.8N., R.5E
Scale: 150'=1"

Fruit Ridge S.D.

Blanks to H.J. Goethe

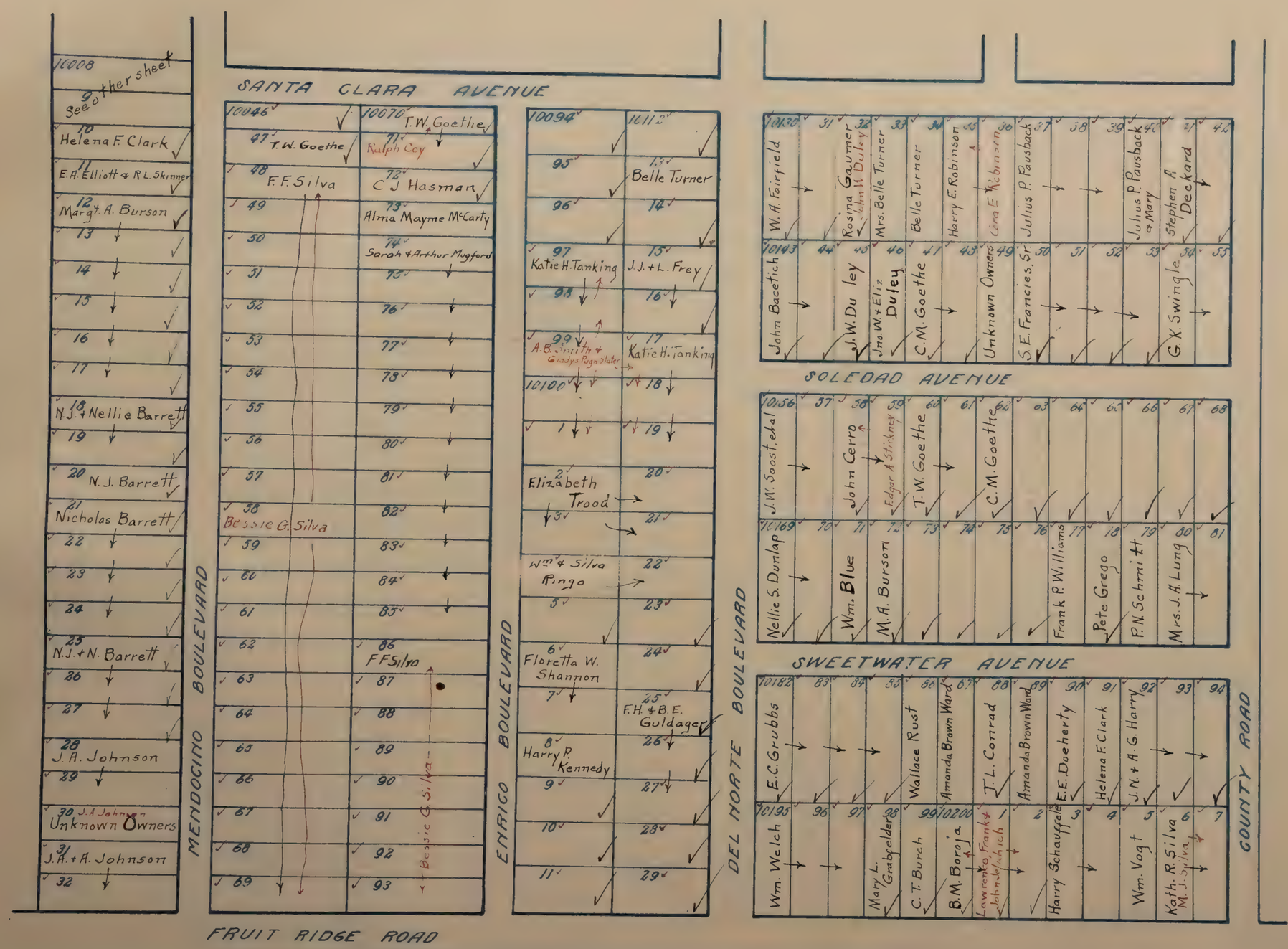


Fruit Ridge

# FRUIT RIDGE PARK & TRACT

LOCATED IN THE

S.W.1/4 of Sec.20, T.8N., R.5E.

Scale: 150'=1"

Blanks to H. J Goethe

Fruit Ridge S.D.

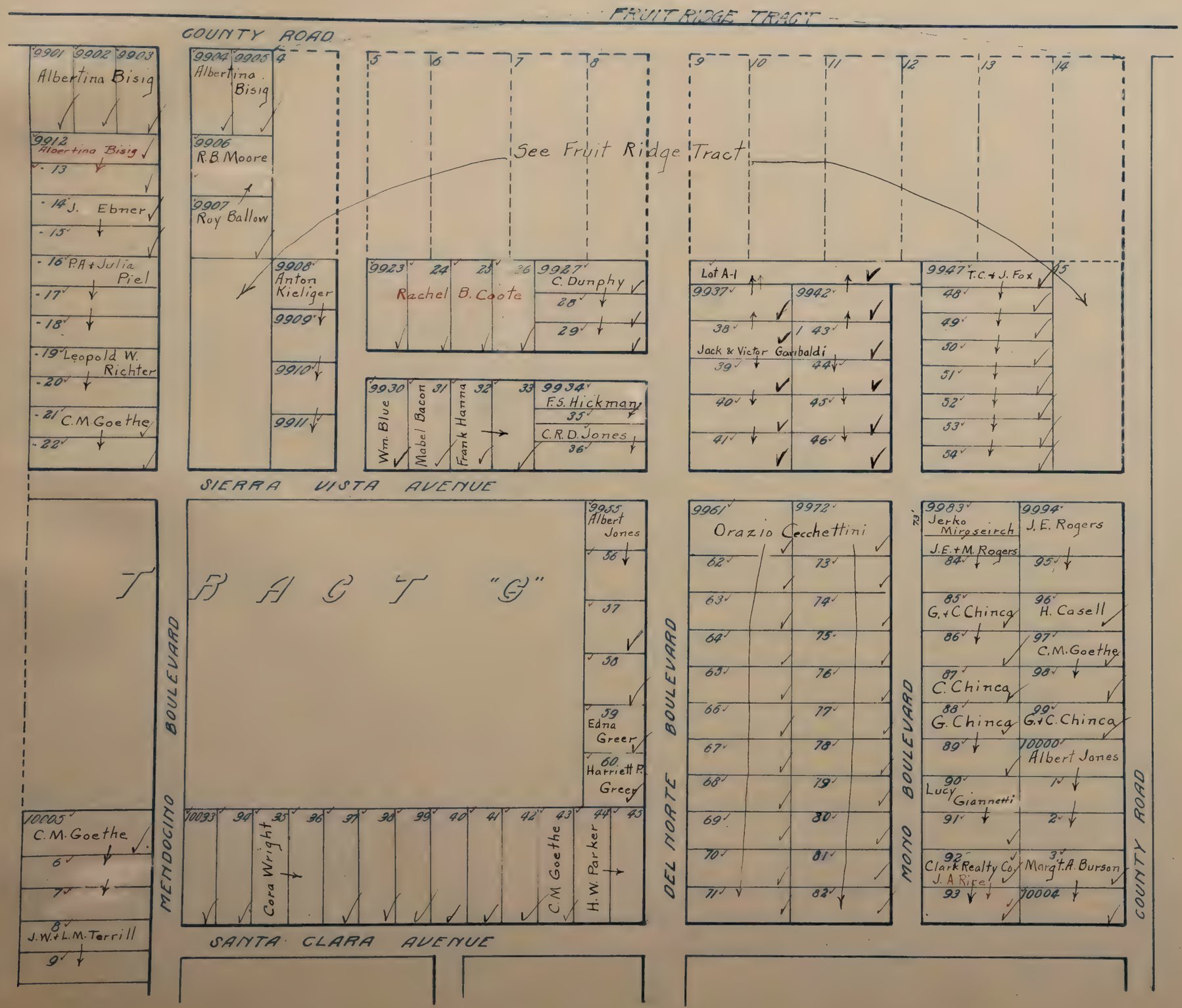

# FRUIT RIDGE TRACT

LOCATED IN THE

S.W 1/4 of Sec.20, T.8N., R5E

Scale: 150' = 1"

Fruit Ridge. S.D.

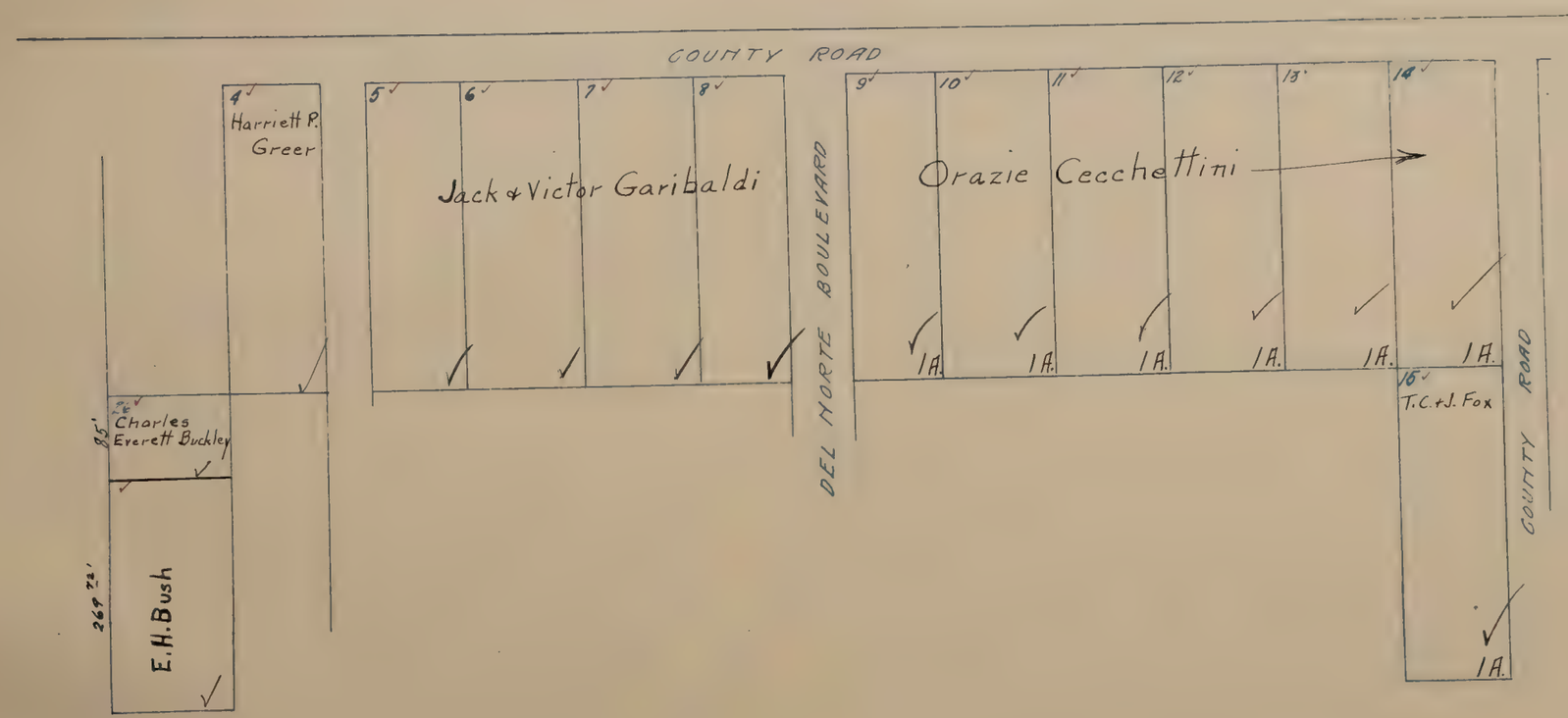

# FRUIT RIDGE HEIGHTS

LOCATED IN

S.W. 1/4 of Sec 20 T. 8 N. R. 5 E.

Scale 1 in = 80 ft.

Blanks to Harriett P. Greer

FRUIT RIDGE S.D.

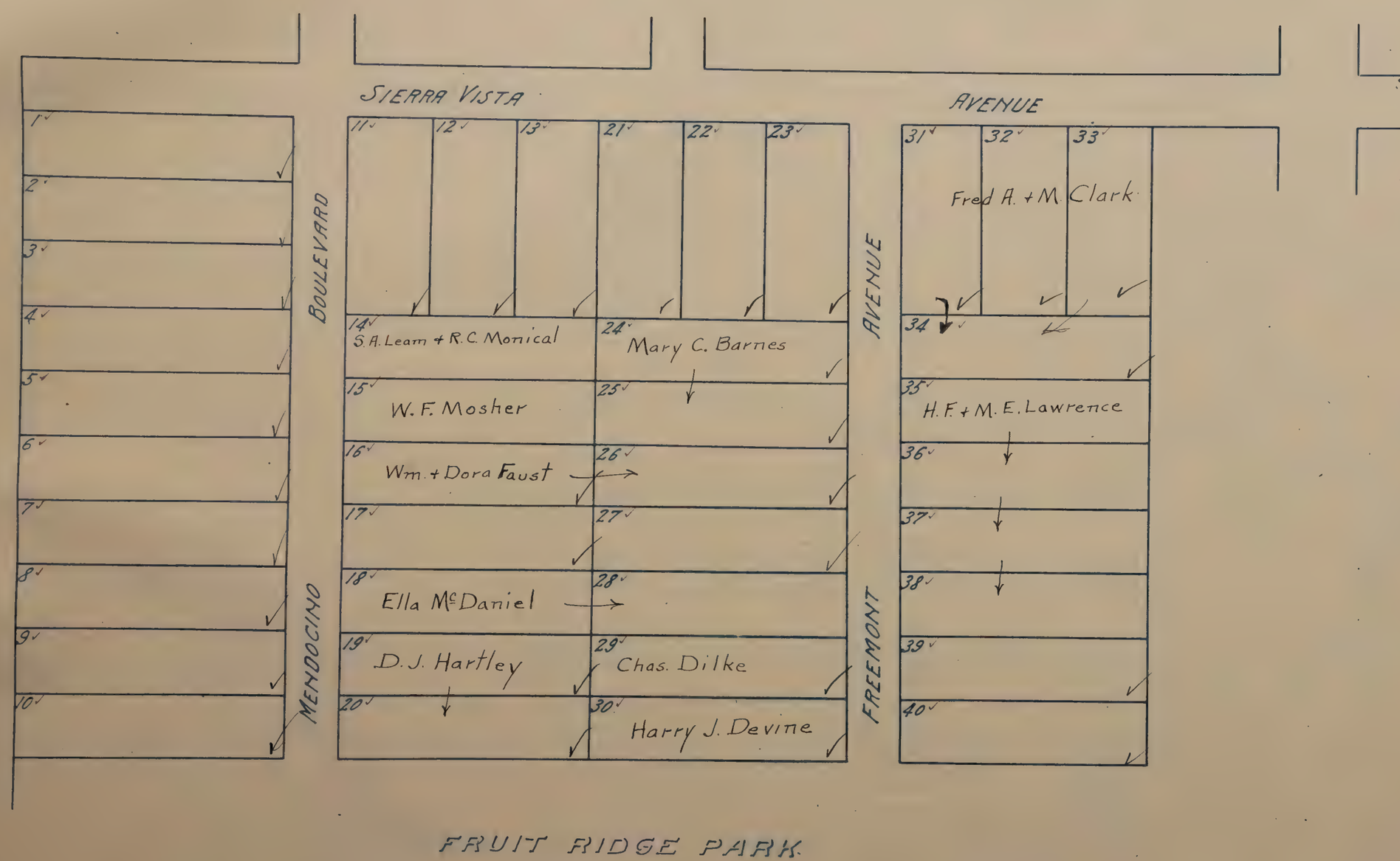


FRUIT RIDGE PARK